



## **APPENDIX B – INTERFACE DIAGRAMS**

## APPENDIX B

### LIST OF FIGURES

Figure B1 – AMTRAK Passenger Terminal Interfaces .....	B-1
Figure B2 – City of Del Rio Asset Inventory Interfaces .....	B-2
Figure B3 – City of Del Rio Centralized Dispatch Center Interfaces .....	B-3
Figure B4 – City of Del Rio EOC Interfaces .....	B-4
Figure B5 – City of Del Rio Field Equipment Interfaces.....	B-5
Figure B6 – City of Del Rio Fire Department Interfaces .....	B-6
Figure B7 – City of Del Rio Fire Vehicles Interfaces .....	B-7
Figure B8 – City of Del Rio Fixed Route Transit Vehicles Interfaces .....	B-8
Figure B9 – City of Del Rio Fleet Maintenance Interfaces.....	B-9
Figure B10 – City of Del Rio Gas Dispatch Center Interfaces .....	B-10
Figure B11 – City of Del Rio International Bridge Field Equipment Interfaces .....	B-11
Figure B12 – City of Del Rio International Bridge Toll Plaza Office Interfaces .....	B-12
Figure B13 – City of Del Rio International Bridge Toll Plazas Interfaces .....	B-13
Figure B14 – City of Del Rio Maintenance Dispatch Interfaces .....	B-14
Figure B15 – City of Del Rio Paratransit Dispatch Interfaces .....	B-15
Figure B16 – City of Del Rio Paratransit Vehicles Interfaces .....	B-16
Figure B17 – City of Del Rio Police Dispatch Interfaces .....	B-17
Figure B18 – City of Del Rio Police Vehicles Interfaces .....	B-18
Figure B19 – City of Del Rio Public Access Interfaces.....	B-19
Figure B20 – City of Del Rio Storage Yard Interfaces .....	B-20
Figure B21 – City of Del Rio Streets Department Vehicles Interfaces.....	B-21
Figure B22 – City of Del Rio Toll Tags Interfaces.....	B-22
Figure B23 – City of Del Rio Traffic Maintenance Interfaces.....	B-23
Figure B24 – City of Del Rio Traffic Operations Center Interfaces .....	B-24
Figure B25 – City of Del Rio Transit Dispatch Interfaces.....	B-25
Figure B26 – City of Del Rio Water Level Sensors and Signs Interfaces .....	B-26
Figure B27 – City of Del Rio Water/Wastewater Dispatch Center Interfaces.....	B-27
Figure B28 – City of Del Rio Web Site Interfaces.....	B-28
Figure B29 – Commercial Vehicle Operator Systems Interfaces .....	B-29
Figure B30 – Commercial Vehicles Interfaces .....	B-30
Figure B31 – Crash Data Users Interfaces .....	B-31
Figure B32 – Del Rio Chamber of Commerce Interfaces .....	B-32
Figure B33 – Del Rio Regional Airport Interfaces .....	B-33
Figure B34 – Del Rio Regional Incident and Mutual Aid Network Interfaces.....	B-34
Figure B35 – Del Rio Regional Planning Data System Users Interfaces .....	B-35
Figure B36 – DPS Administration Interfaces.....	B-36
Figure B37 – DPS Communications Service Interfaces .....	B-37
Figure B38 – DPS Electronic Screening Stations Interfaces .....	B-38
Figure B39 – DPS License and Weights Division Interfaces .....	B-39
Figure B40 – DPS Vehicles Interfaces.....	B-40
Figure B41 – Early Warning Broadcast System Interfaces.....	B-41
Figure B42 – Financial Institution Interfaces.....	B-42
Figure B43 – IBWC Operations Center Interfaces .....	B-43
Figure B44 – Independent School District Buses Interfaces.....	B-44
Figure B45 – Independent School District Dispatch Interfaces .....	B-45
Figure B46 – Independent School District Police Dispatch Interfaces .....	B-46
Figure B47 – Independent School District Police Vehicles Interfaces .....	B-47
Figure B48 – Laughlin AFB Operations Center Interfaces.....	B-48

## APPENDIX B

### LIST OF FIGURES

Figure B49 – Local Print and Broadcast Media Interfaces .....	B-49
Figure B50 – Municipal Public Safety Dispatch Interfaces .....	B-50
Figure B51 – National Weather Service Interfaces .....	B-51
Figure B52 – NPS Amistad National Recreation Area Interfaces .....	B-52
Figure B53 – Other States Credentials Administration and Safety Systems Interfaces .....	B-53
Figure B54 – Other TxDOT District Maintenance Sections Interfaces .....	B-54
Figure B55 – Private Sector Transit System Dispatch Interfaces .....	B-55
Figure B56 – Private Sector Traveler Information Services Interfaces .....	B-56
Figure B57 – Private Taxi Provider Dispatch Interfaces .....	B-57
Figure B58 – Private Tow/Wrecker Dispatch Interfaces .....	B-58
Figure B59 – Private Travelers Personal Computing Devices Interfaces .....	B-59
Figure B60 – Private Utility Company Dispatch Interfaces .....	B-60
Figure B61 – Private Vehicles Interfaces .....	B-61
Figure B62 – Rail Operations Centers Interfaces .....	B-62
Figure B63 – Rail Operators Wayside Equipment Interfaces .....	B-63
Figure B64 – Regional Event Facilities Interfaces .....	B-64
Figure B65 – State EOC Interfaces .....	B-65
Figure B66 – State Fire Marshal Interfaces .....	B-66
Figure B67 – Statewide Crash Records Information System Interfaces .....	B-67
Figure B68 – TxDOT 511 System Interfaces .....	B-68
Figure B69 – TxDOT BRINSAP Interfaces .....	B-69
Figure B70 – TxDOT Credentials Administration and Safety Information Exchange Interfaces .....	B-70
Figure B71 – TxDOT Del Rio Field Equipment Interfaces .....	B-71
Figure B72 – TxDOT Del Rio Traffic Operations Center Interfaces .....	B-72
Figure B73 – TxDOT Fort Worth TMC (TransVision) Interfaces .....	B-73
Figure B74 – TxDOT Highway Conditions Reporting System Interfaces .....	B-74
Figure B75 – TxDOT Laredo Archived Data Management System Interfaces .....	B-75
Figure B76 – TxDOT Laredo District Public Information Office Interfaces .....	B-76
Figure B77 – TxDOT Laredo District Shop Interfaces .....	B-77
Figure B78 – TxDOT Laredo District Web Page Interfaces .....	B-78
Figure B79 – TxDOT Laredo TMC – STRATIS Interfaces .....	B-79
Figure B80 – TxDOT Maintenance Section Storage Facility Interfaces .....	B-80
Figure B81 – TxDOT Maintenance Sections Interfaces .....	B-81
Figure B82 – TxDOT Maintenance Vehicles Interfaces .....	B-82
Figure B83 – TxDOT Motor Carrier Routing Information Interfaces .....	B-83
Figure B84 – TxDOT Water Level Sensors and Signs Interfaces .....	B-84
Figure B85 – US BCBP Amistad Dam Port of Entry Interfaces .....	B-85
Figure B86 – US BCBP Border Patrol Communications Center Interfaces .....	B-86
Figure B87 – US BCBP Border Patrol Stations Interfaces .....	B-87
Figure B88 – US BCBP Border Patrol Vehicles Interfaces .....	B-88
Figure B89 – US BCBP CASC Interfaces .....	B-89
Figure B90 – US BCBP Customs Field Equipment Interfaces .....	B-90
Figure B91 – US BCBP Customs Product Manifest System Interfaces .....	B-91
Figure B92 – US BCBP Electronic Clearance System Interfaces .....	B-92
Figure B93 – US BCBP Web Site Interfaces .....	B-93
Figure B94 – US Border Patrol Checkpoints Interfaces .....	B-94
Figure B95 – Val Verde County EOC Interfaces .....	B-95
Figure B96 – Val Verde County Jail Interfaces .....	B-96



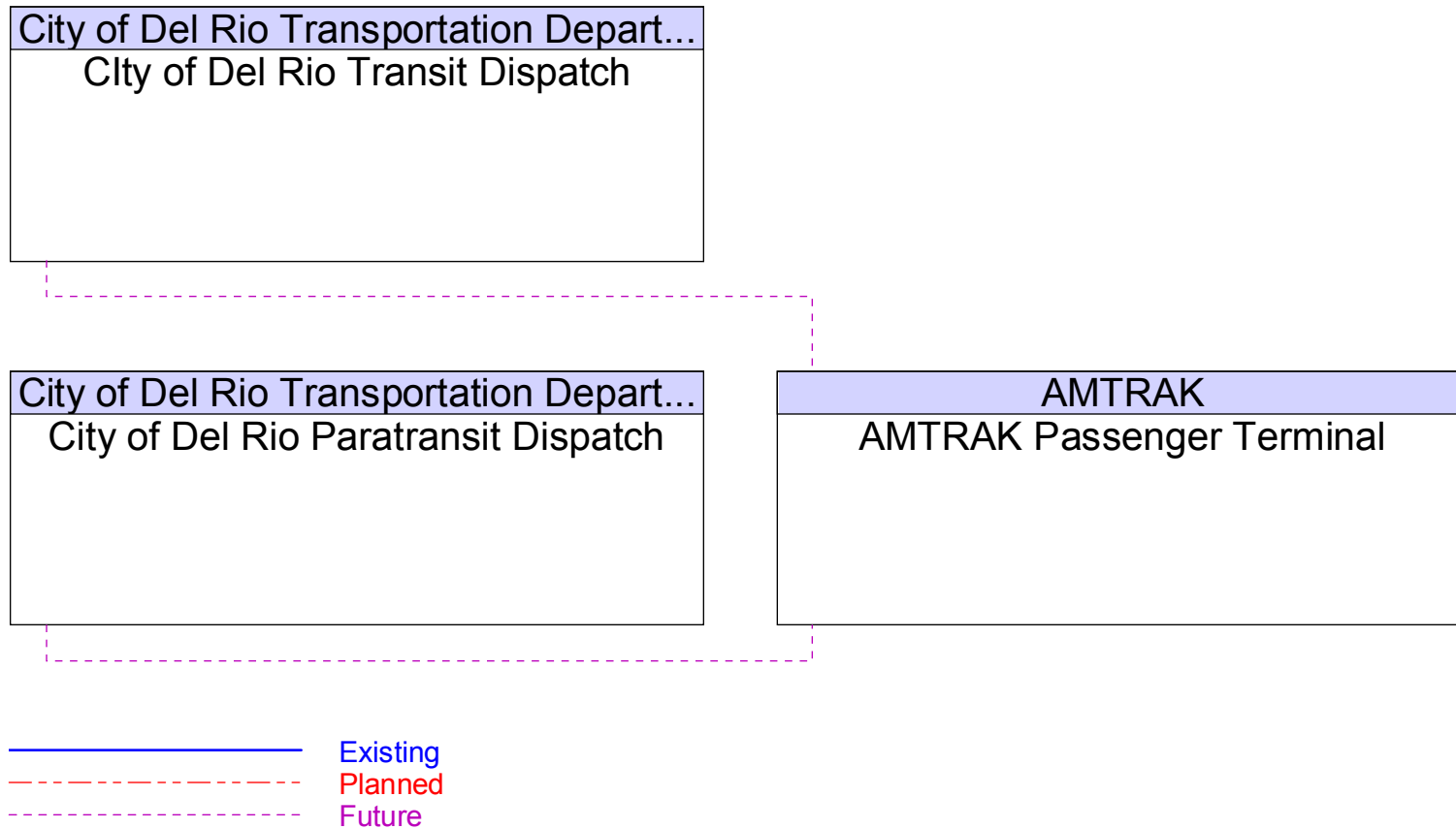
## **APPENDIX B**

### **LIST OF FIGURES**

Figure B97 – Val Verde County Regional Medical Center Interfaces.....	B-97
Figure B98 – Val Verde County Road and Bridge Precincts Interfaces .....	B-98
Figure B99 – Val Verde County Road and Bridge Vehicles Interfaces.....	B-99
Figure B100 – Val Verde County Rural Volunteer Fire Interfaces .....	B-100
Figure B101 – Val Verde County Rural Volunteer Fire Vehicles Interfaces .....	B-101
Figure B102 – Val Verde County Sheriff Communications Center Interfaces.....	B-102
Figure B103 – Val Verde County Sheriff Vehicles Interfaces.....	B-103
Figure B104 – Val Verde EMS Dispatch Interfaces .....	B-104
Figure B105 – Val Verde EMS Vehicles Interfaces .....	B-105



Figure B1 – AMTRAK Passenger Terminal Interfaces



**Figure B2 – City of Del Rio Asset Inventory Interfaces**

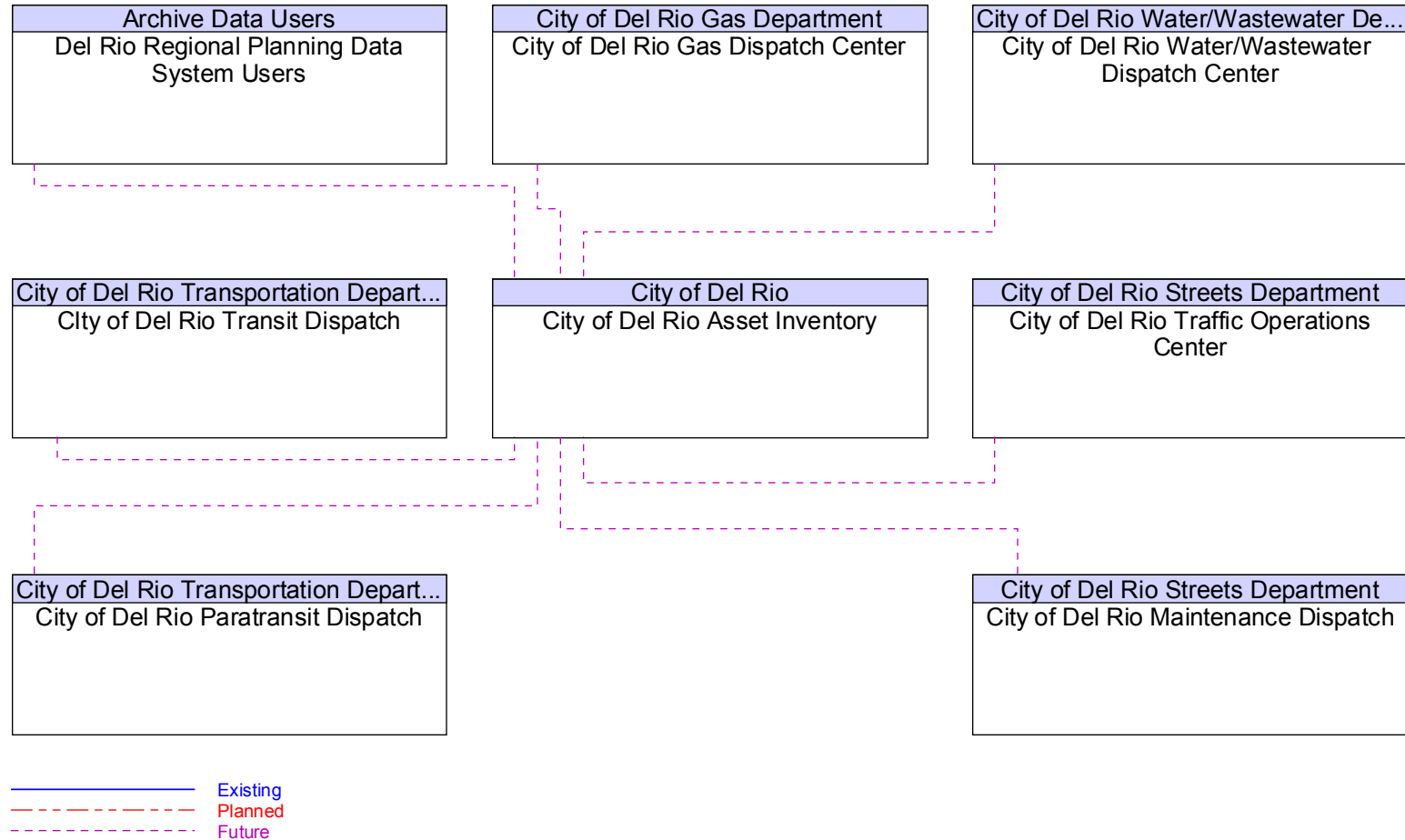




Figure B3 – City of Del Rio Centralized Dispatch Center Interfaces

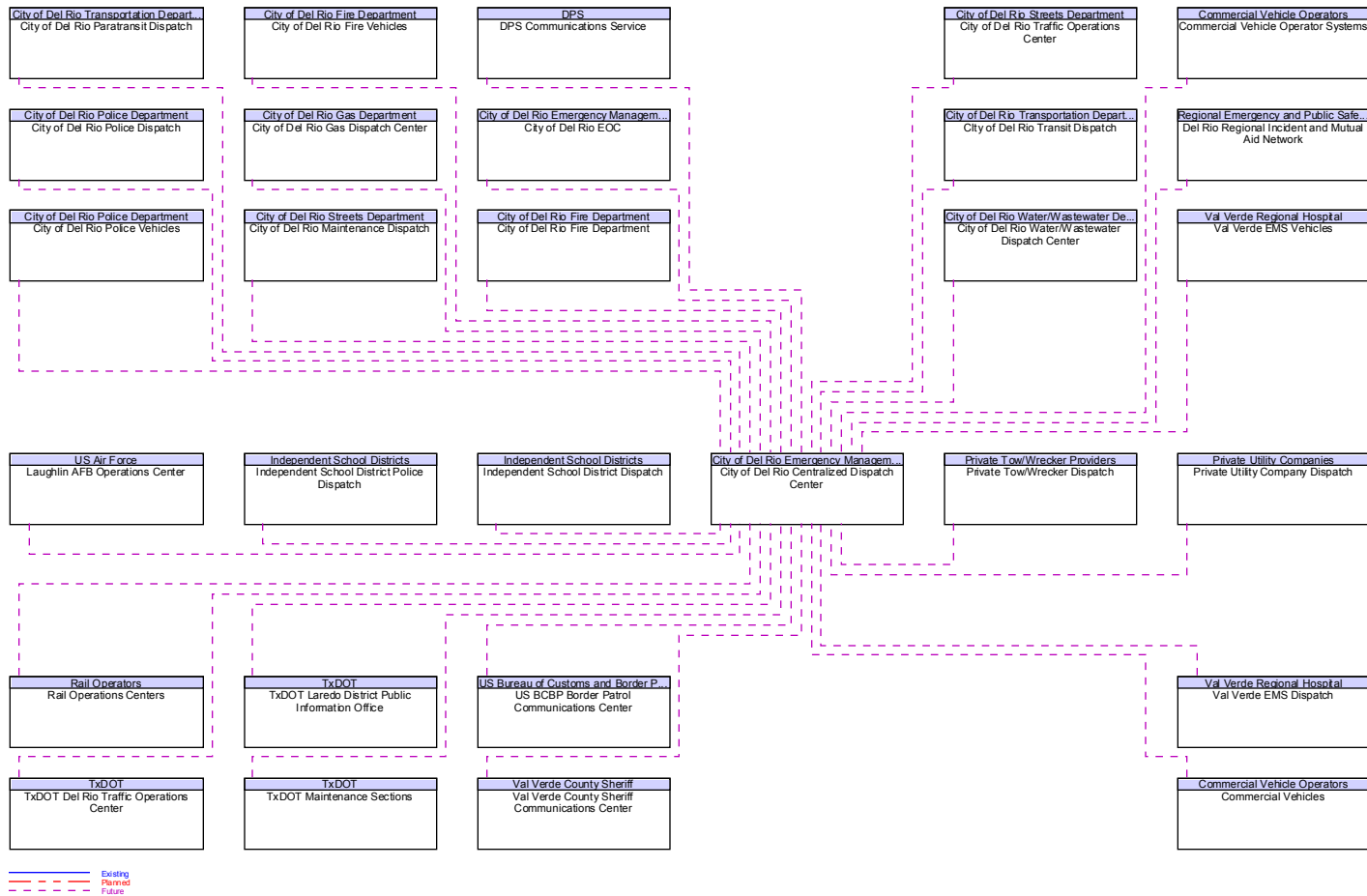
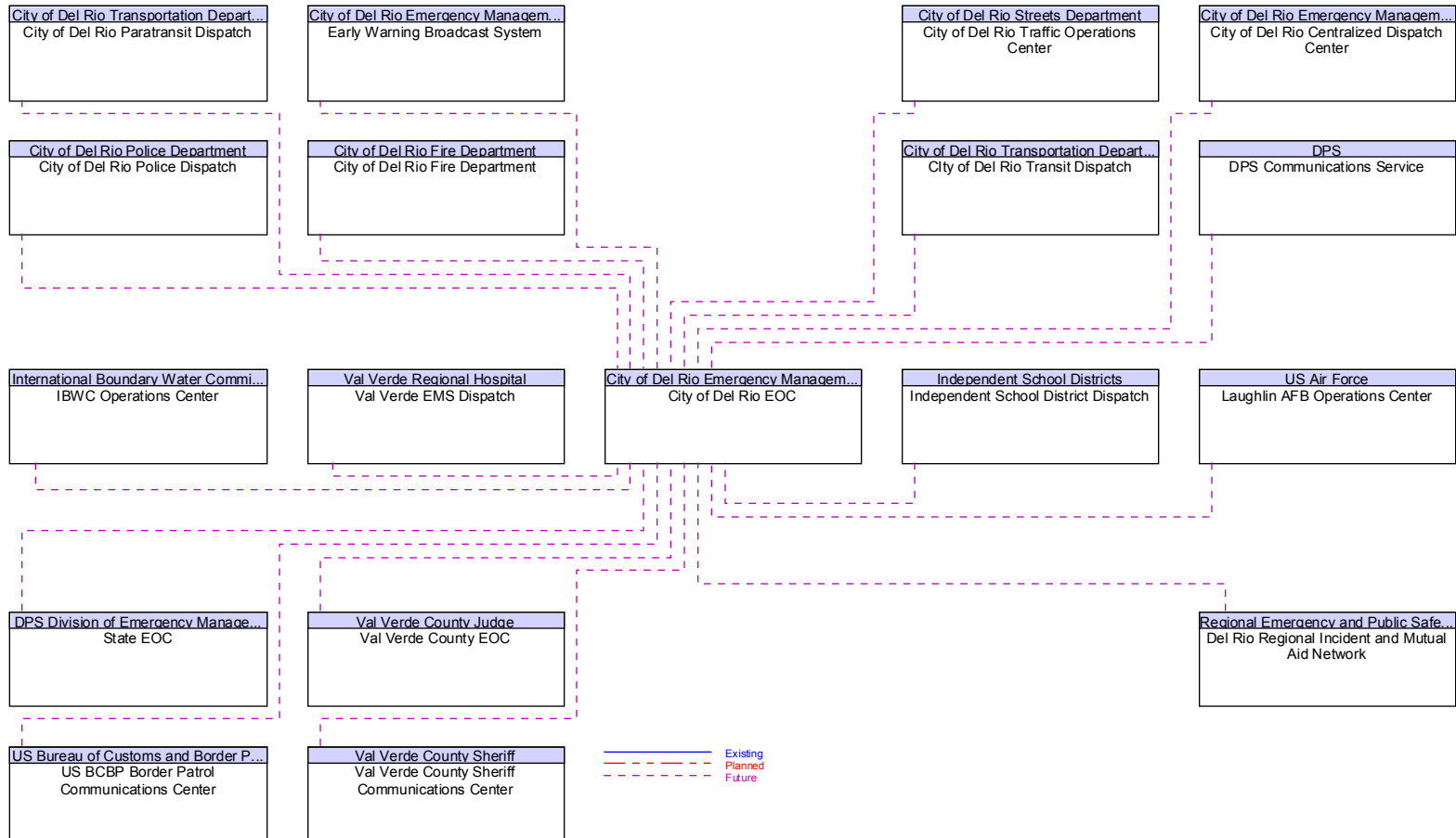




Figure B4 – City of Del Rio EOC Interfaces





**Figure B5 – City of Del Rio Field Equipment Interfaces**

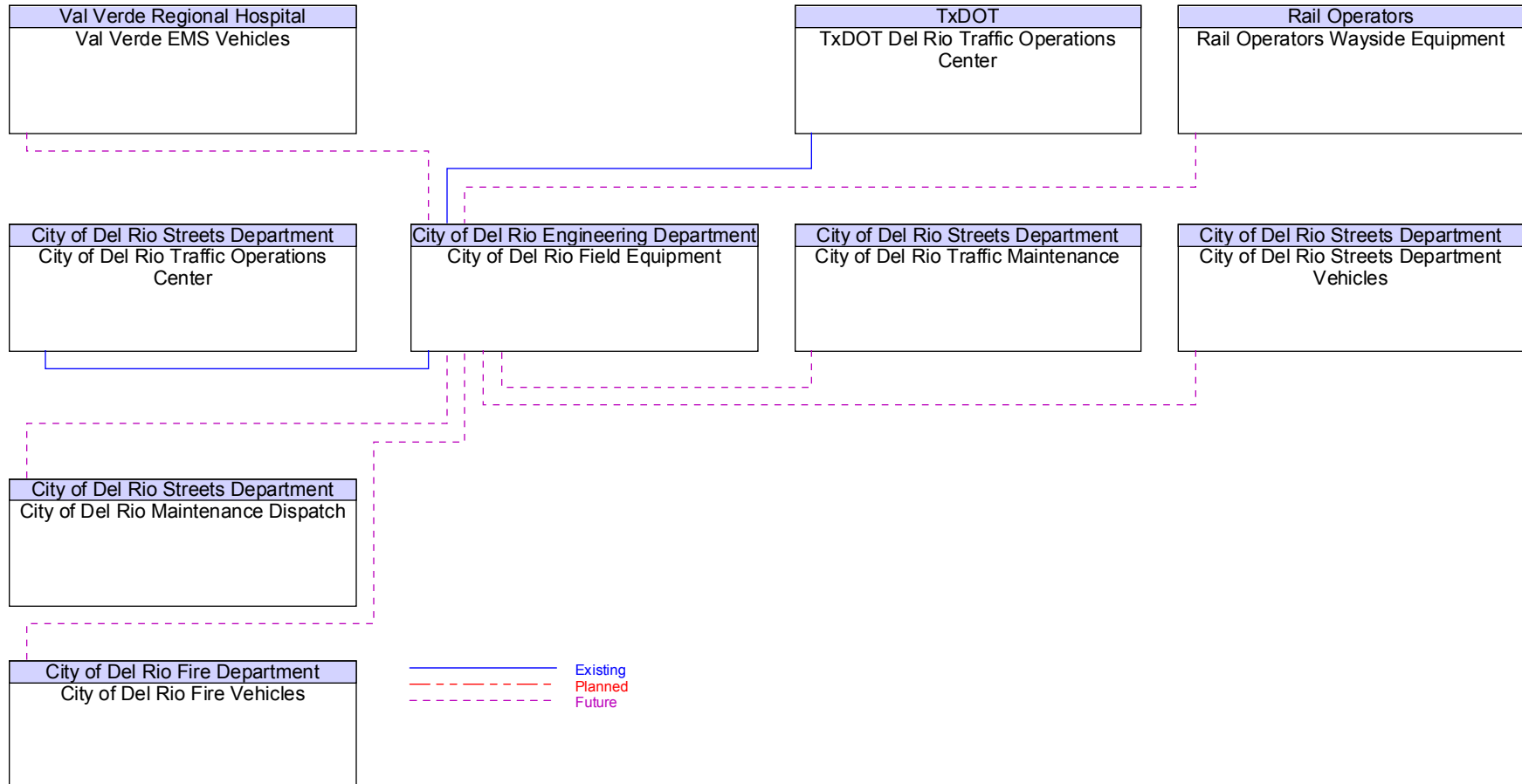




Figure B6 – City of Del Rio Fire Department Interfaces

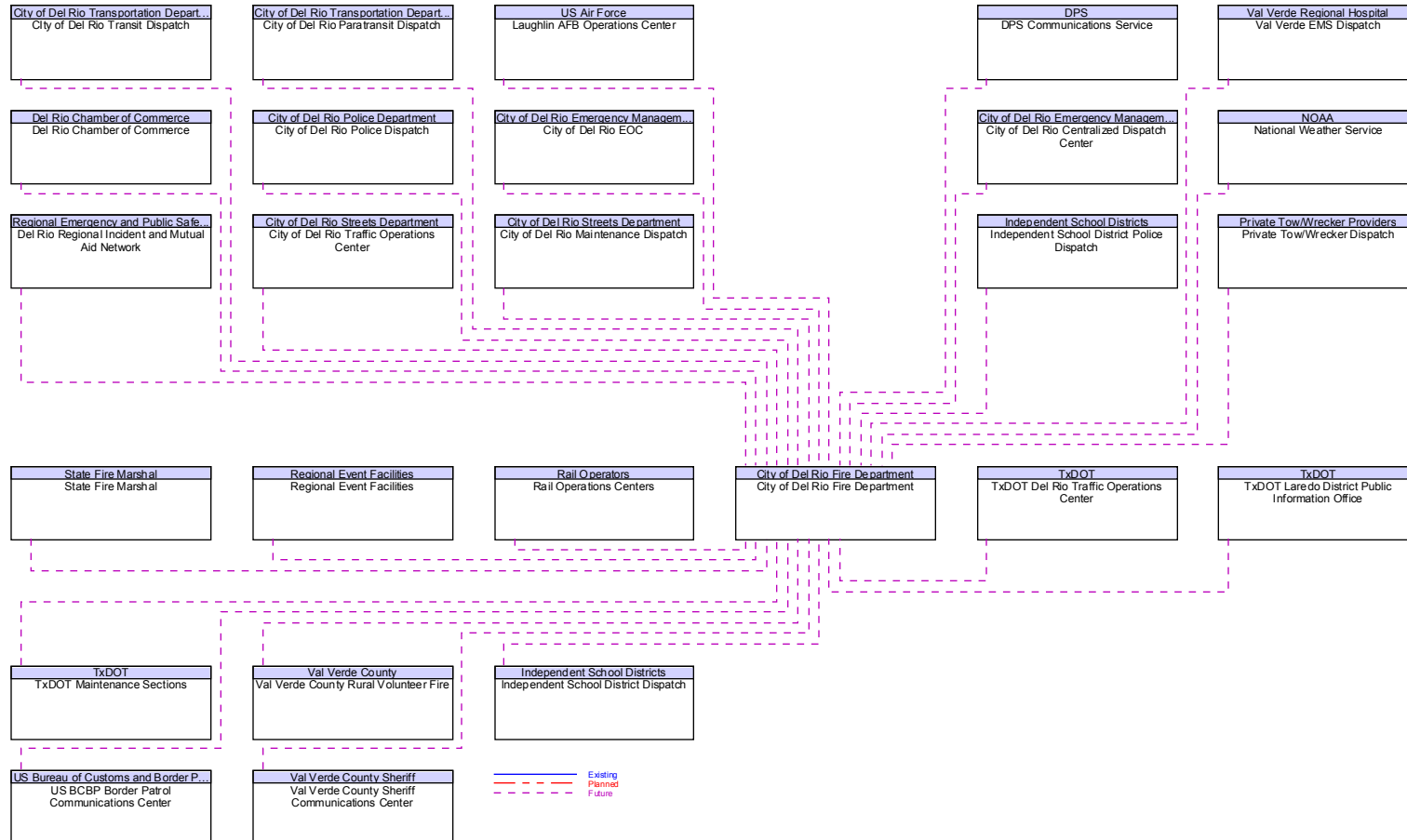




Figure B7 – City of Del Rio Fire Vehicles Interfaces

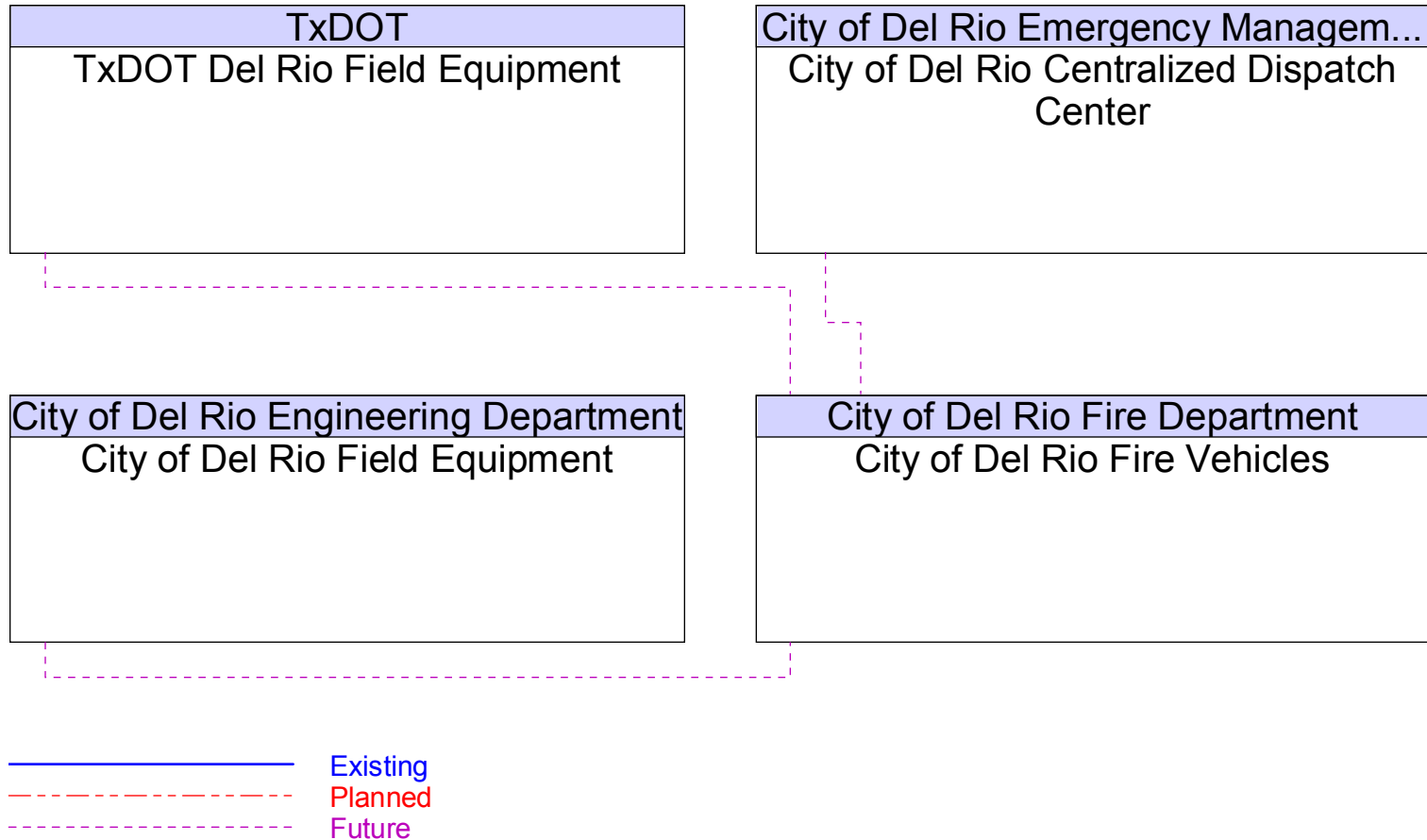




Figure B8 – City of Del Rio Fixed Route Transit Vehicles Interfaces

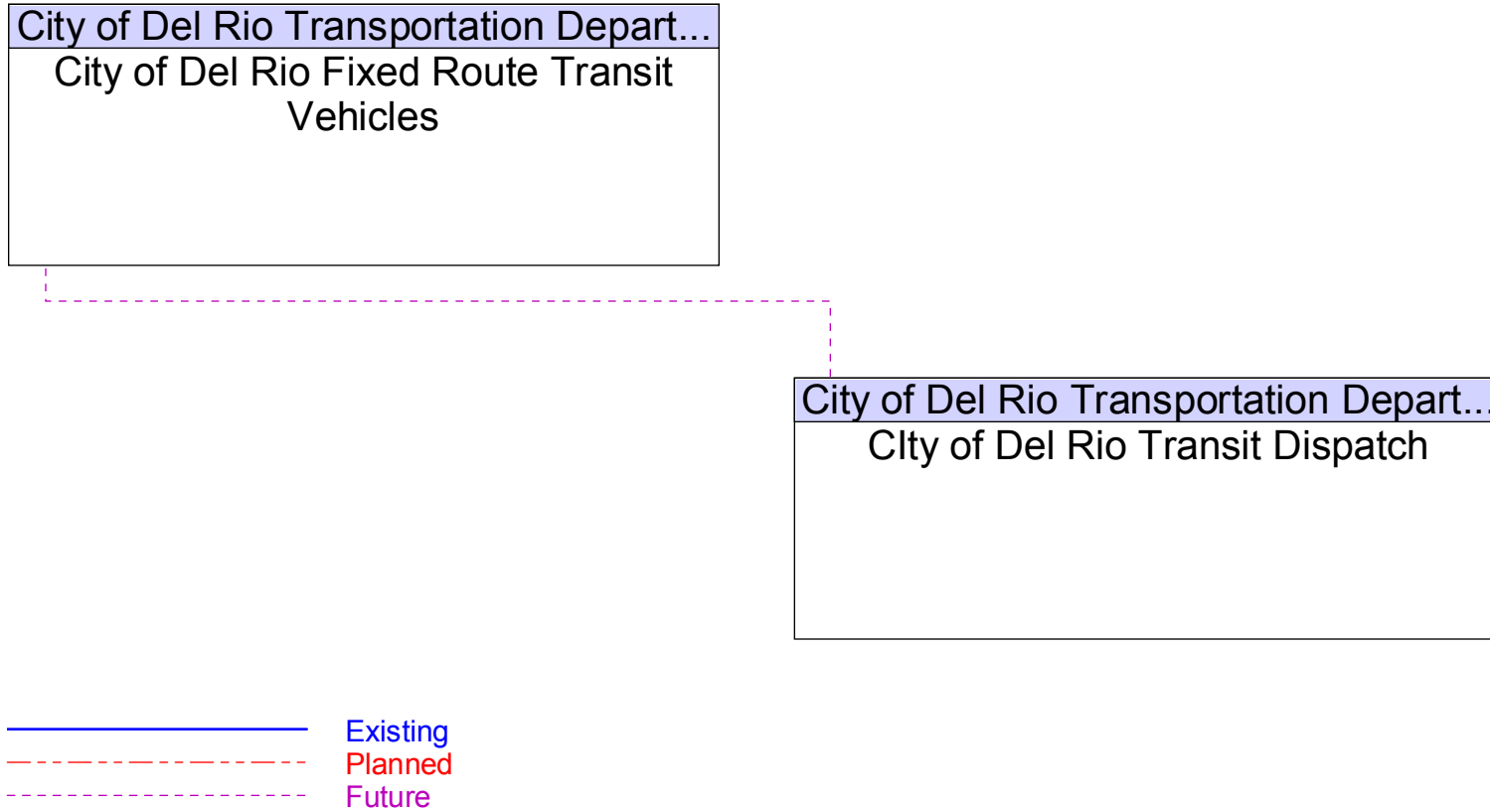
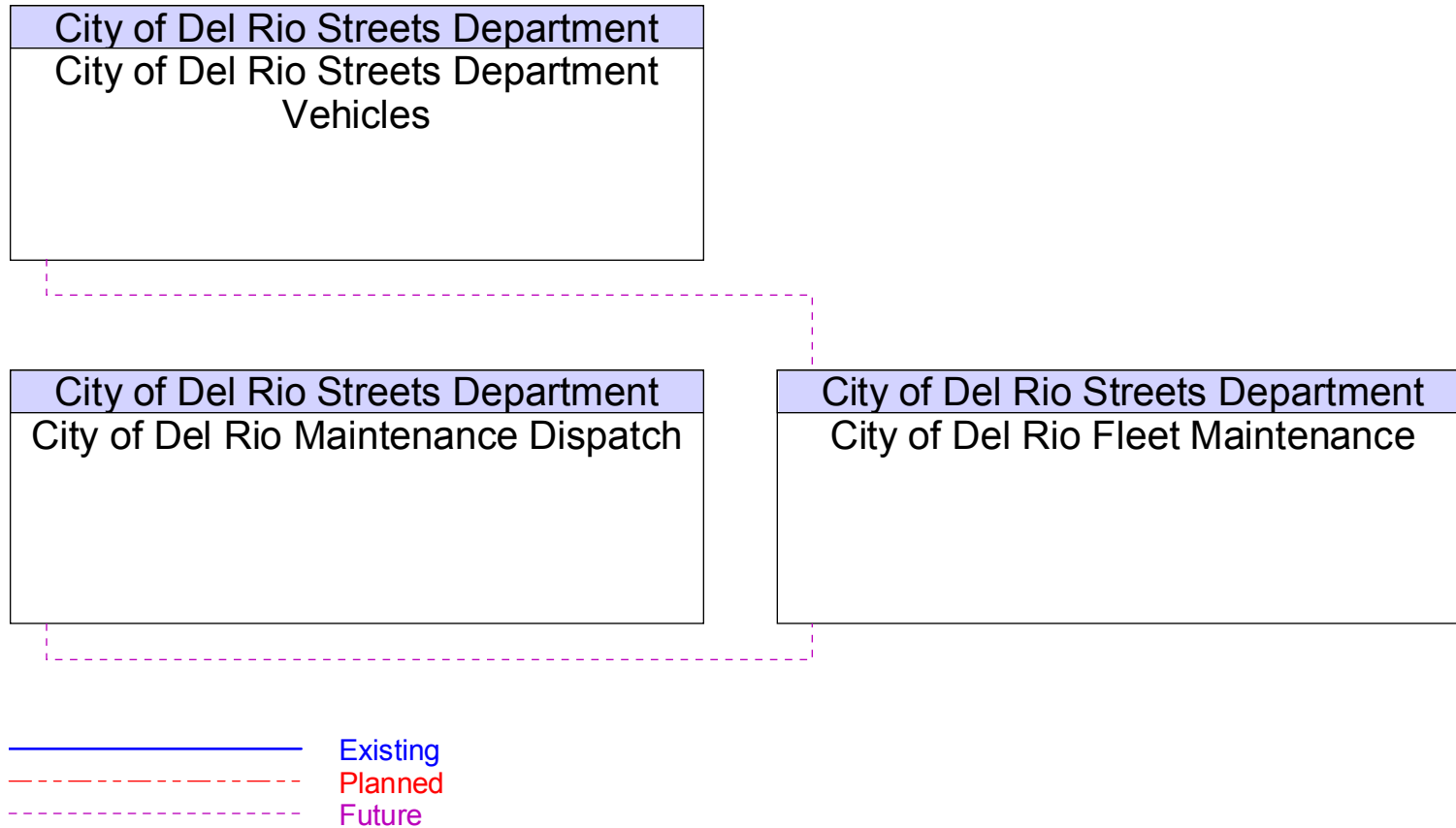


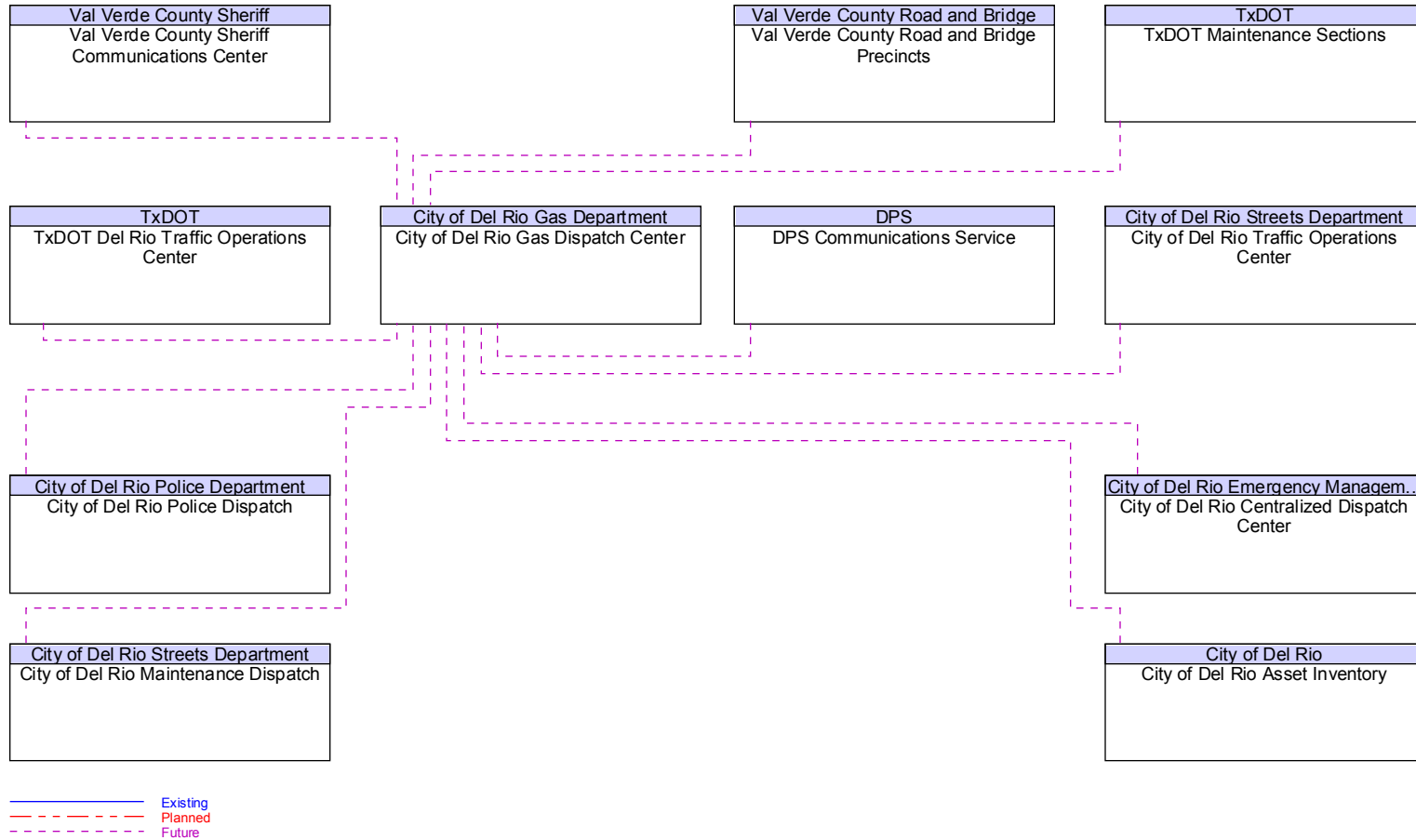


Figure B9 – City of Del Rio Fleet Maintenance Interfaces

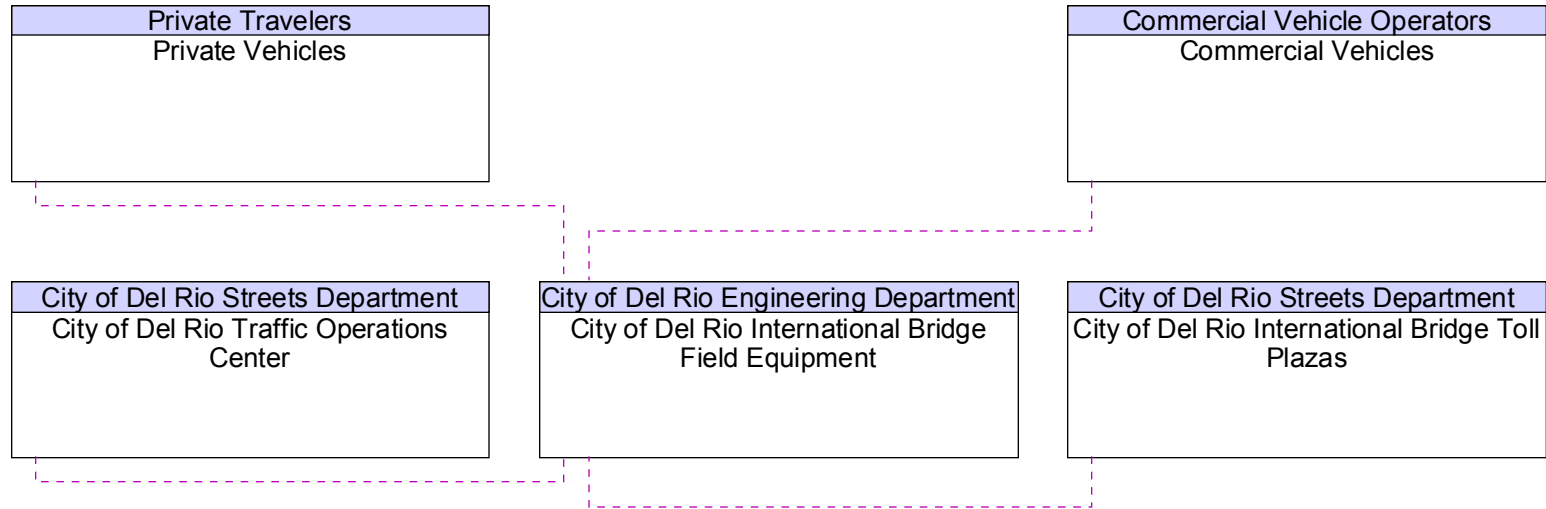




**Figure B10 – City of Del Rio Gas Dispatch Center Interfaces**



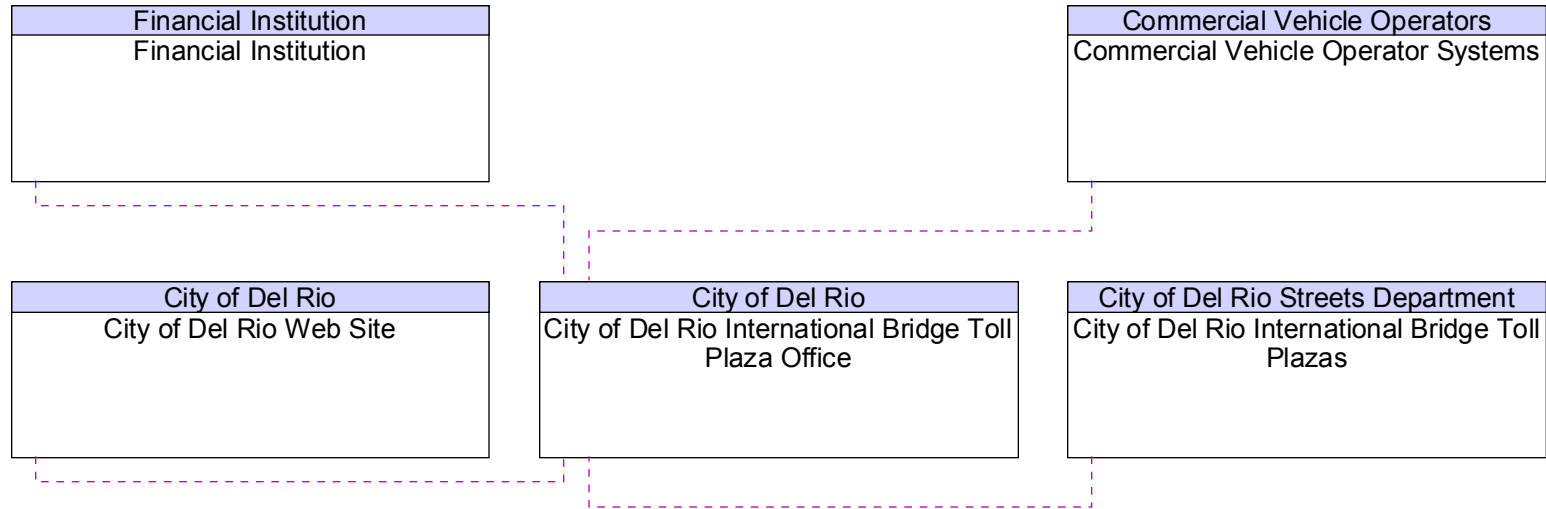
**Figure B11 – City of Del Rio International Bridge Field Equipment Interfaces**



— Existing  
 - - - Planned  
 - - - Future



Figure B12 – City of Del Rio International Bridge Toll Plaza Office Interfaces

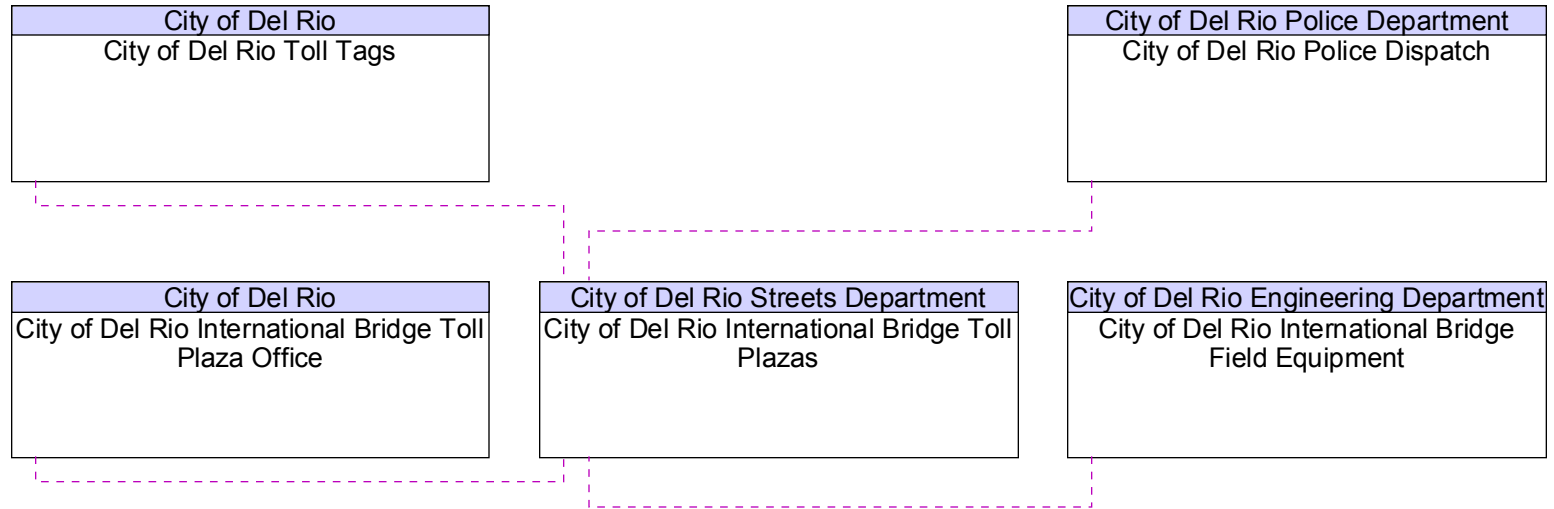


— Existing  
- - - Planned  
- - - Future





Figure B13 – City of Del Rio International Bridge Toll Plazas Interfaces



— Existing  
- - - Planned  
- - - Future



Figure B14 – City of Del Rio Maintenance Dispatch Interfaces

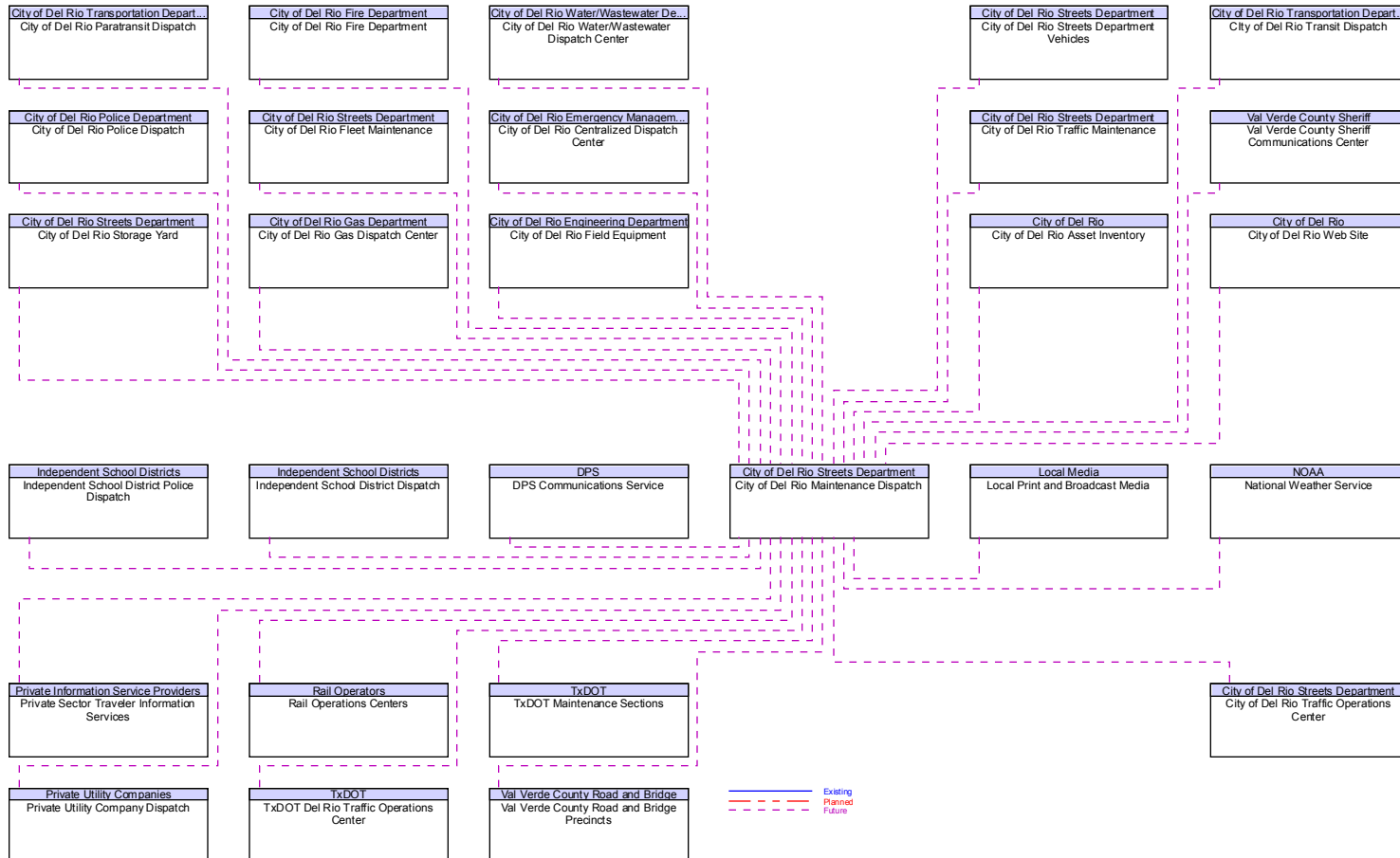




Figure B15 – City of Del Rio Paratransit Dispatch Interfaces

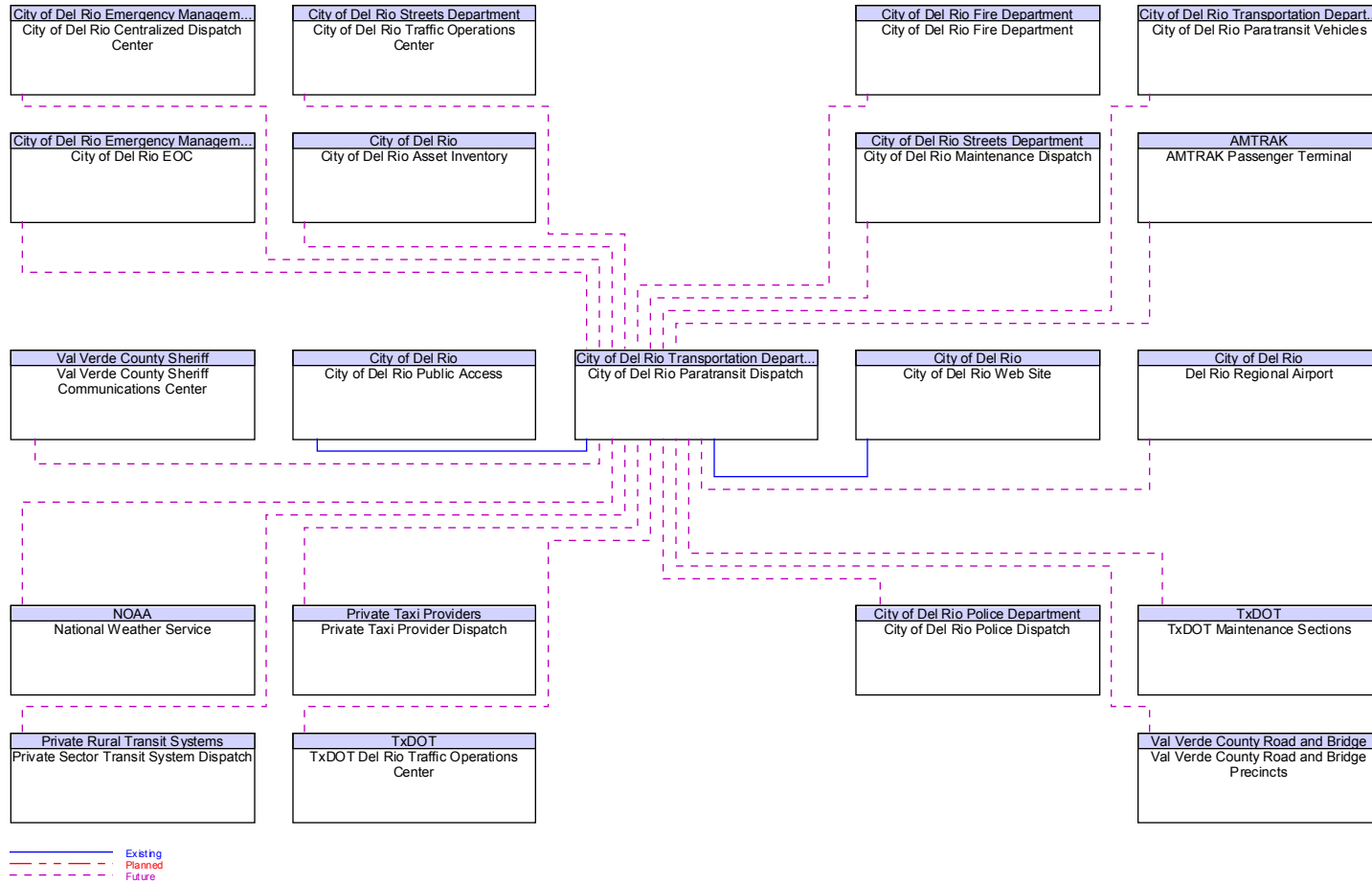




Figure B16 – City of Del Rio Paratransit Vehicles Interfaces

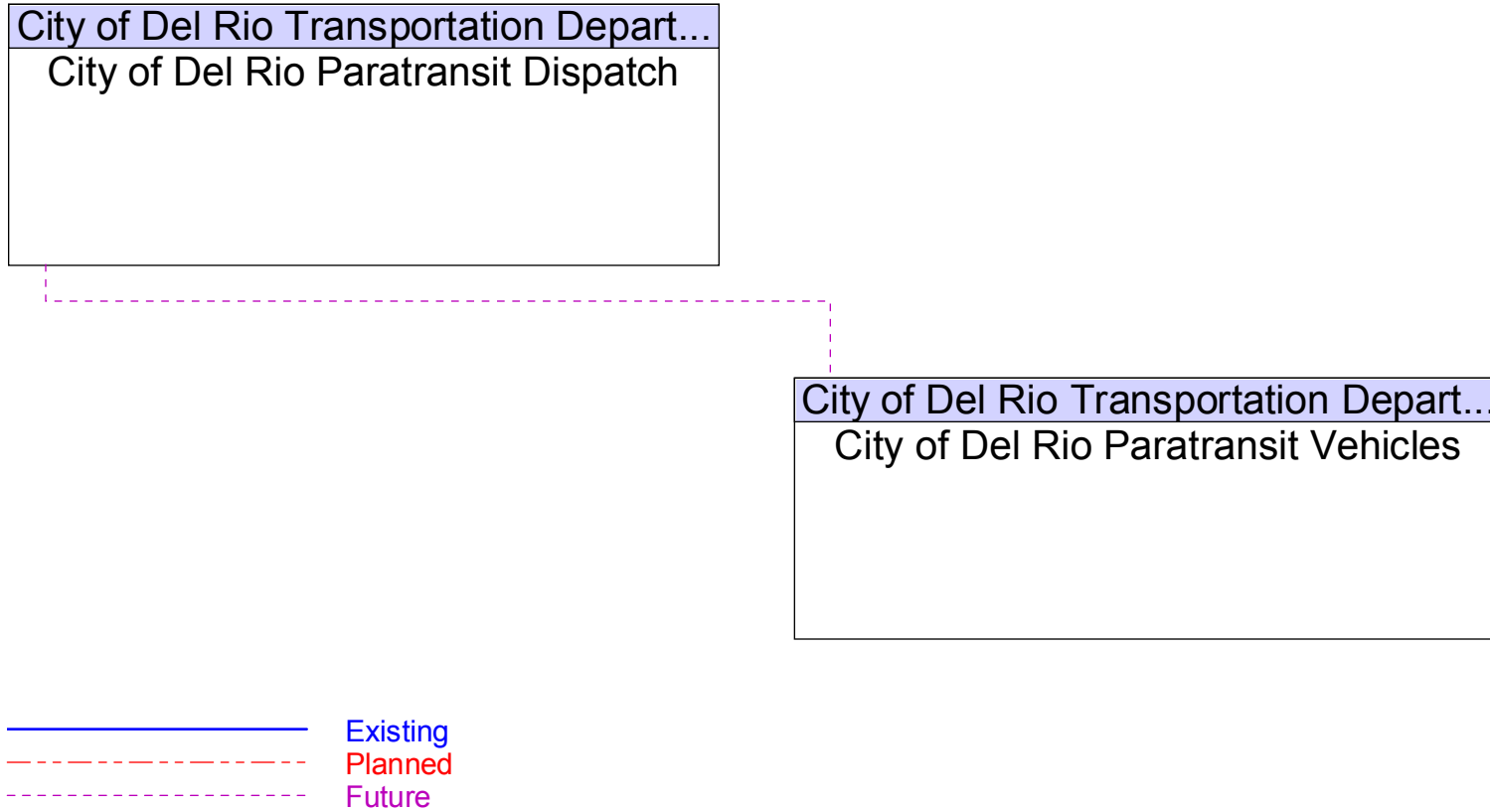




Figure B17 – City of Del Rio Police Dispatch Interfaces

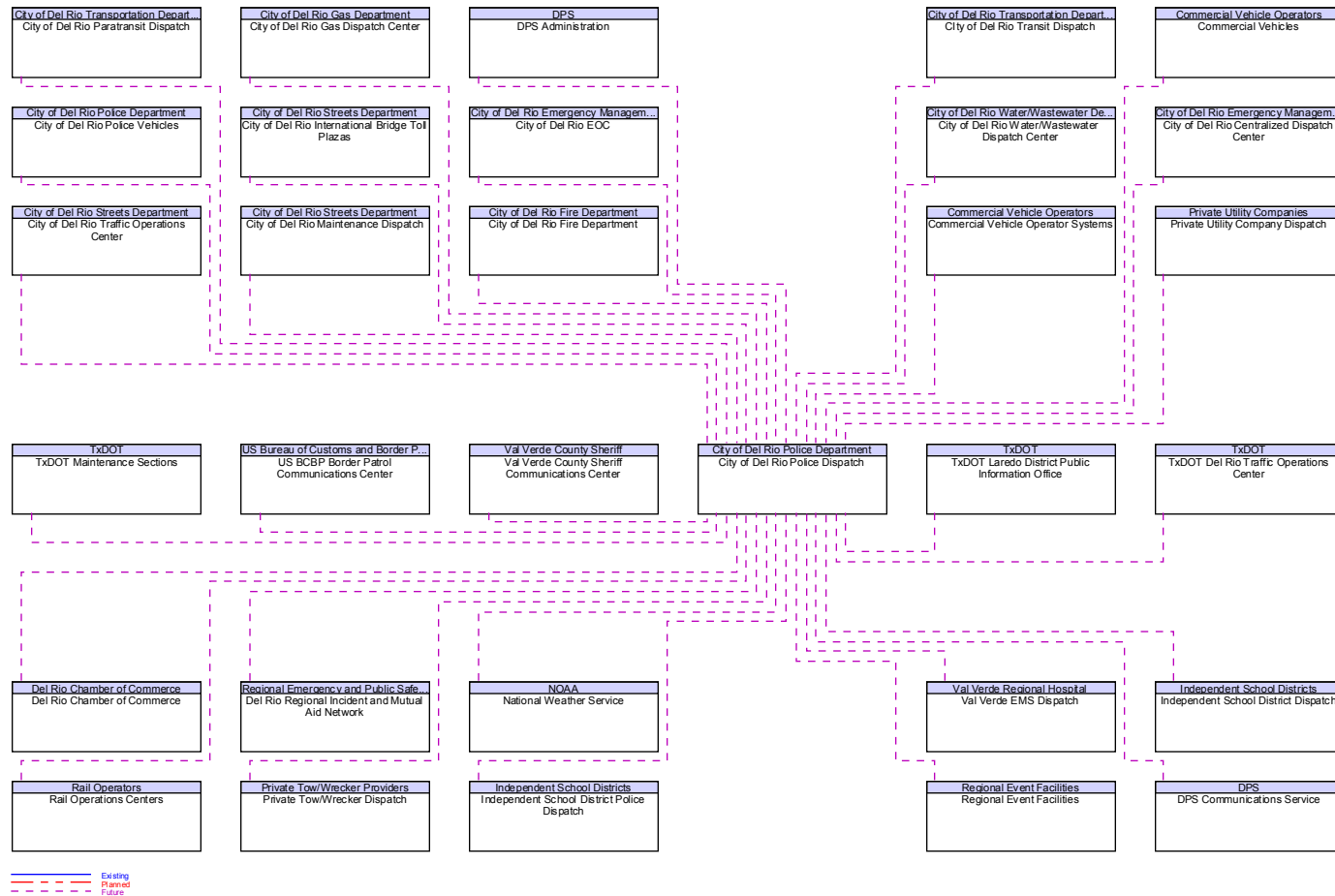




Figure B18 – City of Del Rio Police Vehicles Interfaces

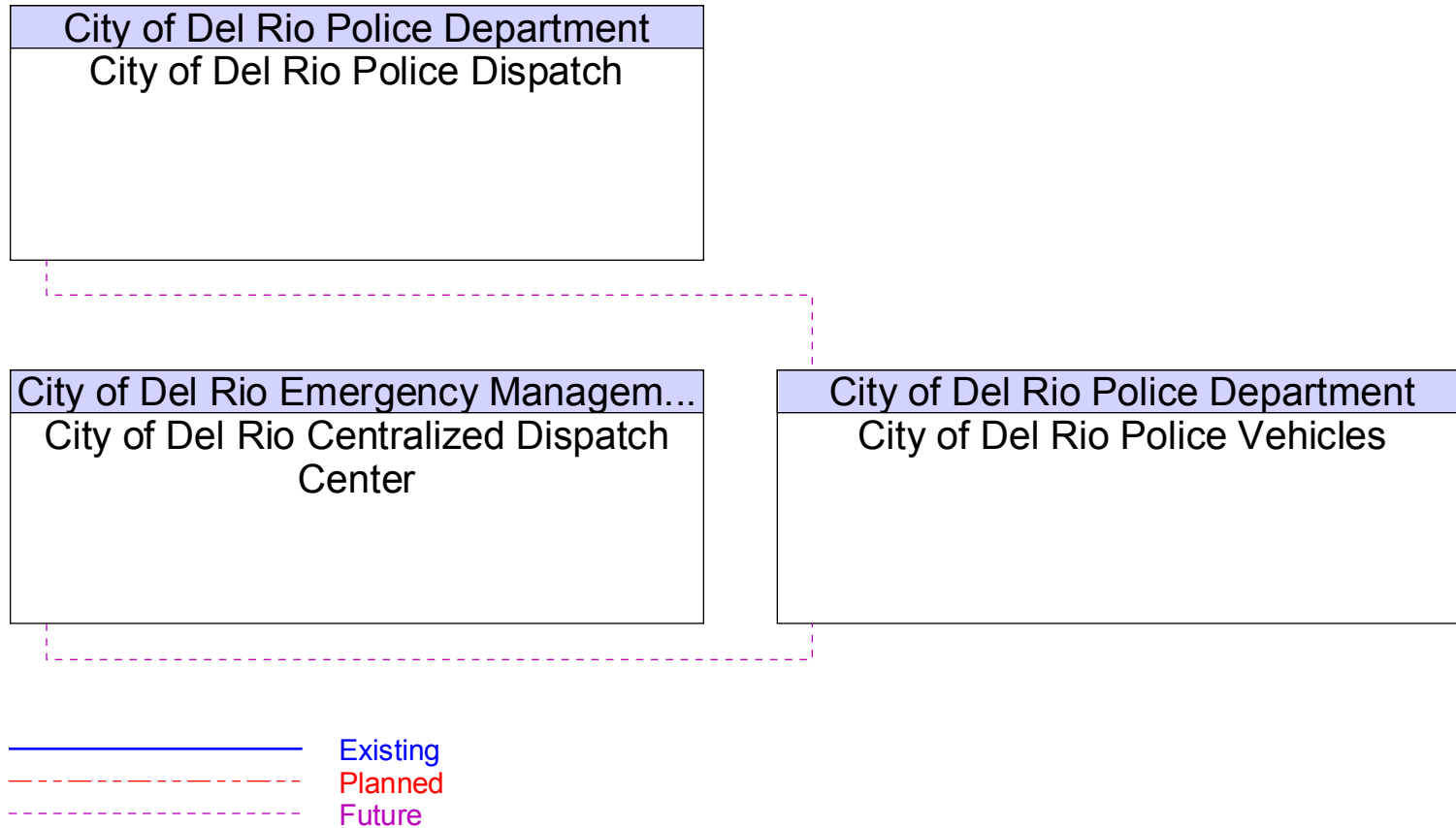




Figure B19 – City of Del Rio Public Access Interfaces

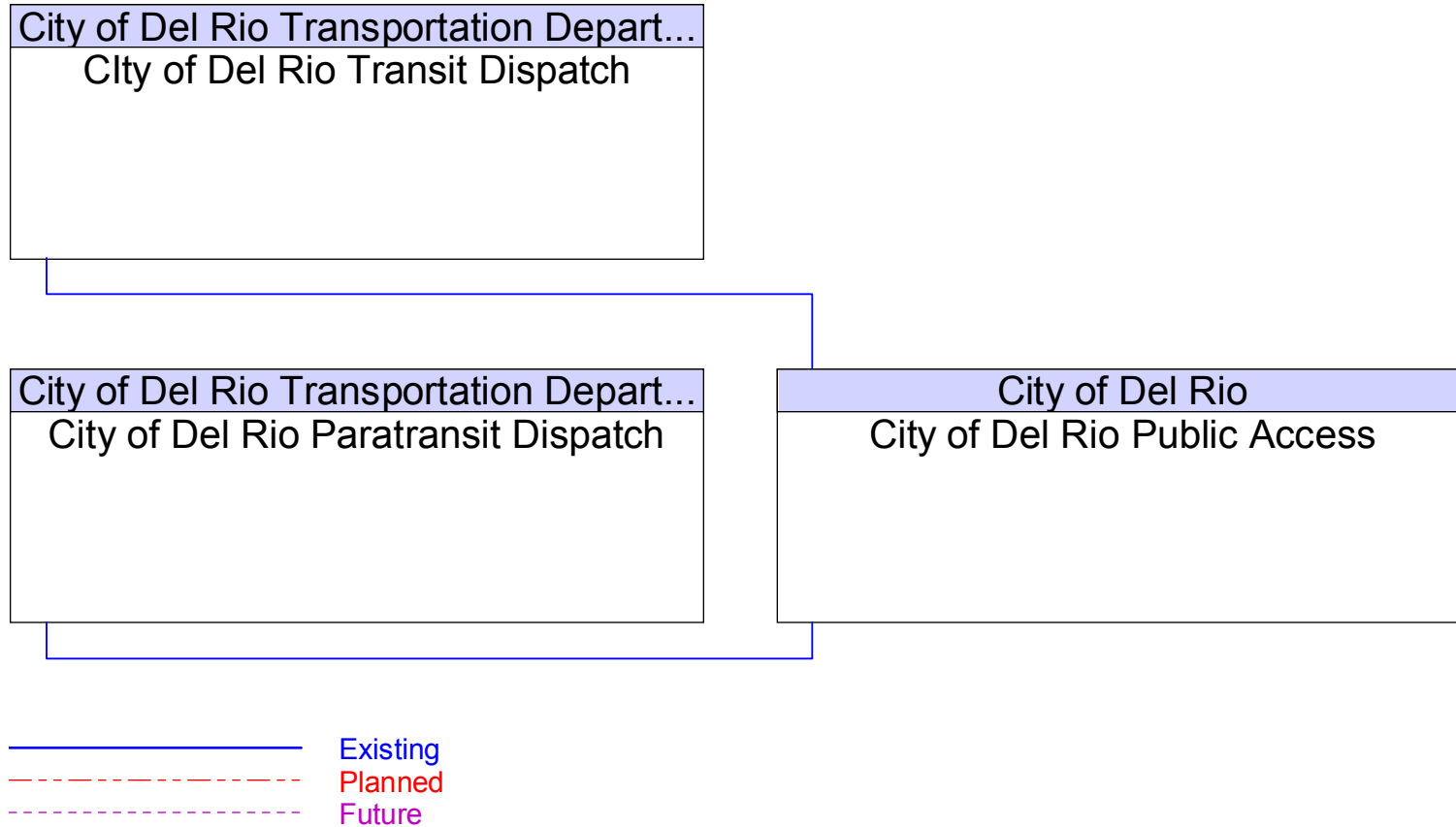




Figure B20 – City of Del Rio Storage Yard Interfaces

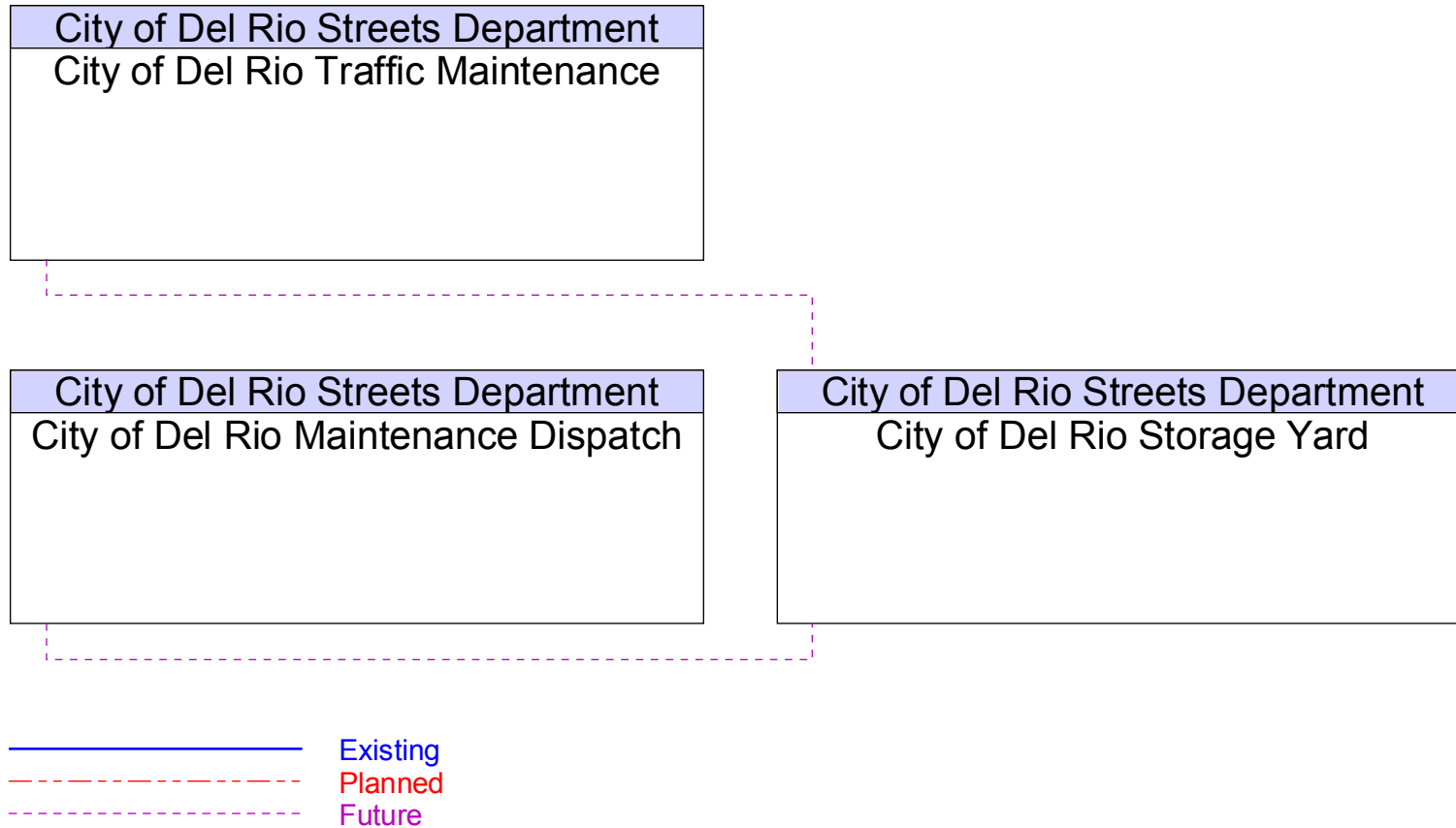






Figure B21 – City of Del Rio Streets Department Vehicles Interfaces

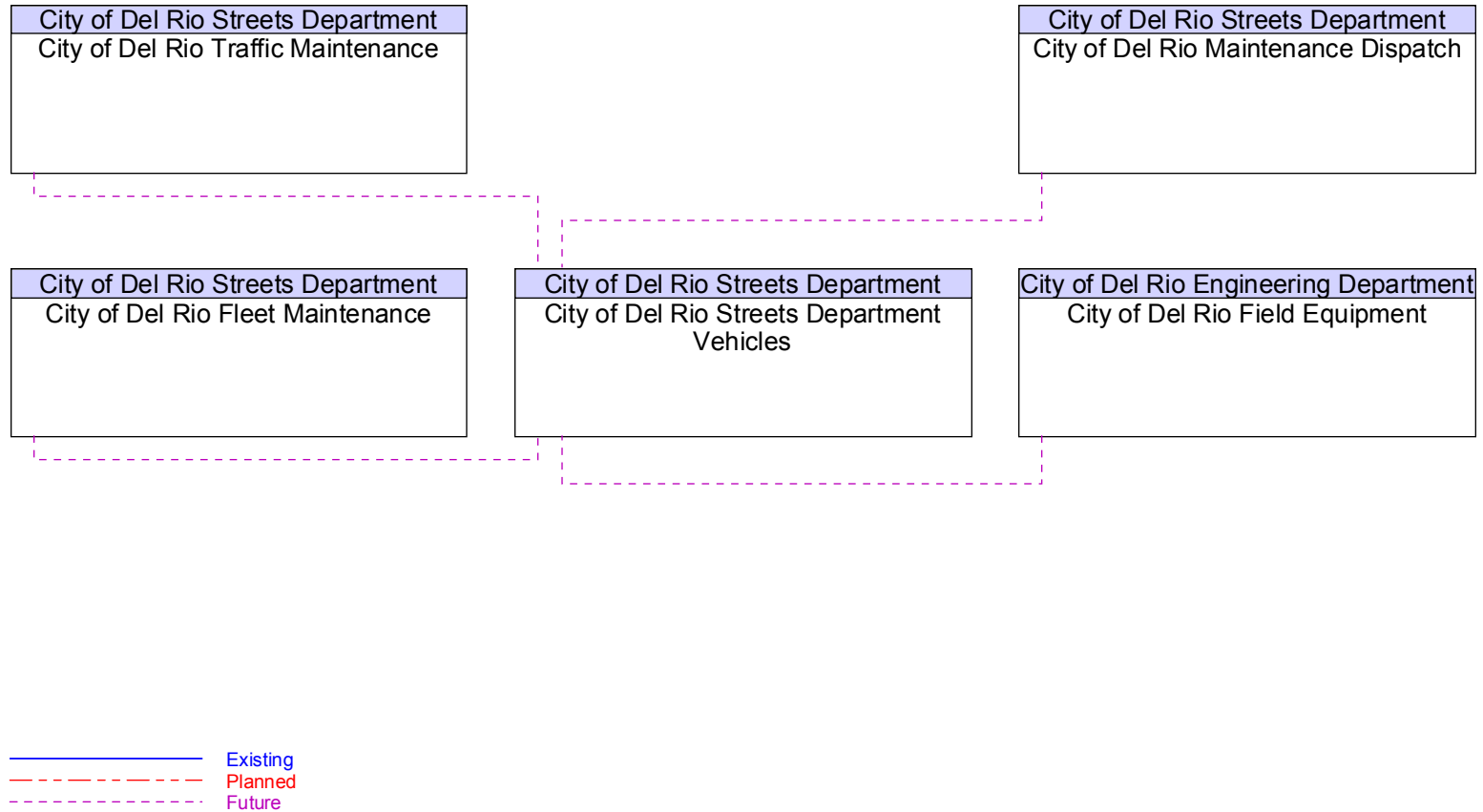




Figure B22 – City of Del Rio Toll Tags Interfaces

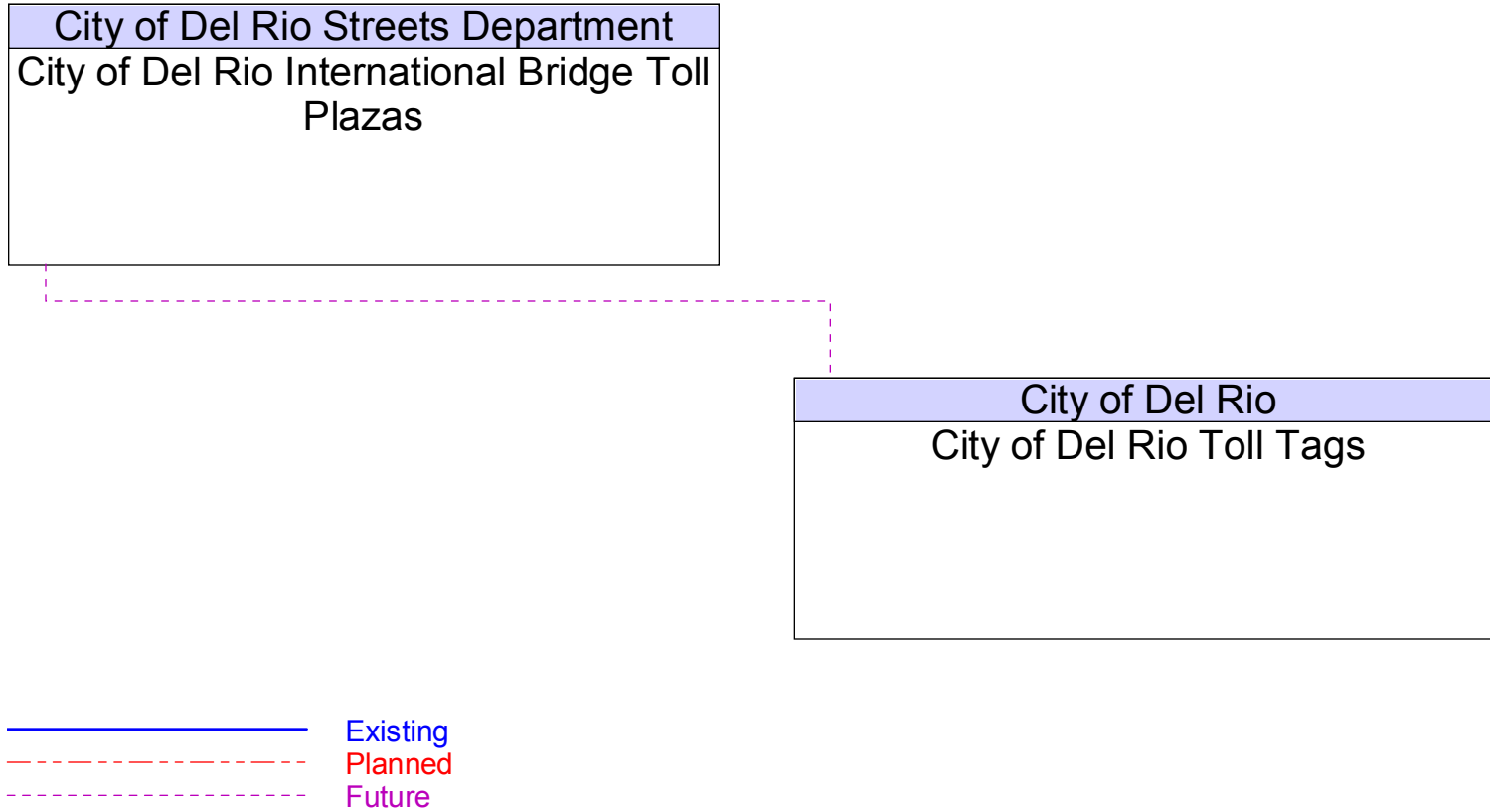




Figure B23 – City of Del Rio Traffic Maintenance Interfaces

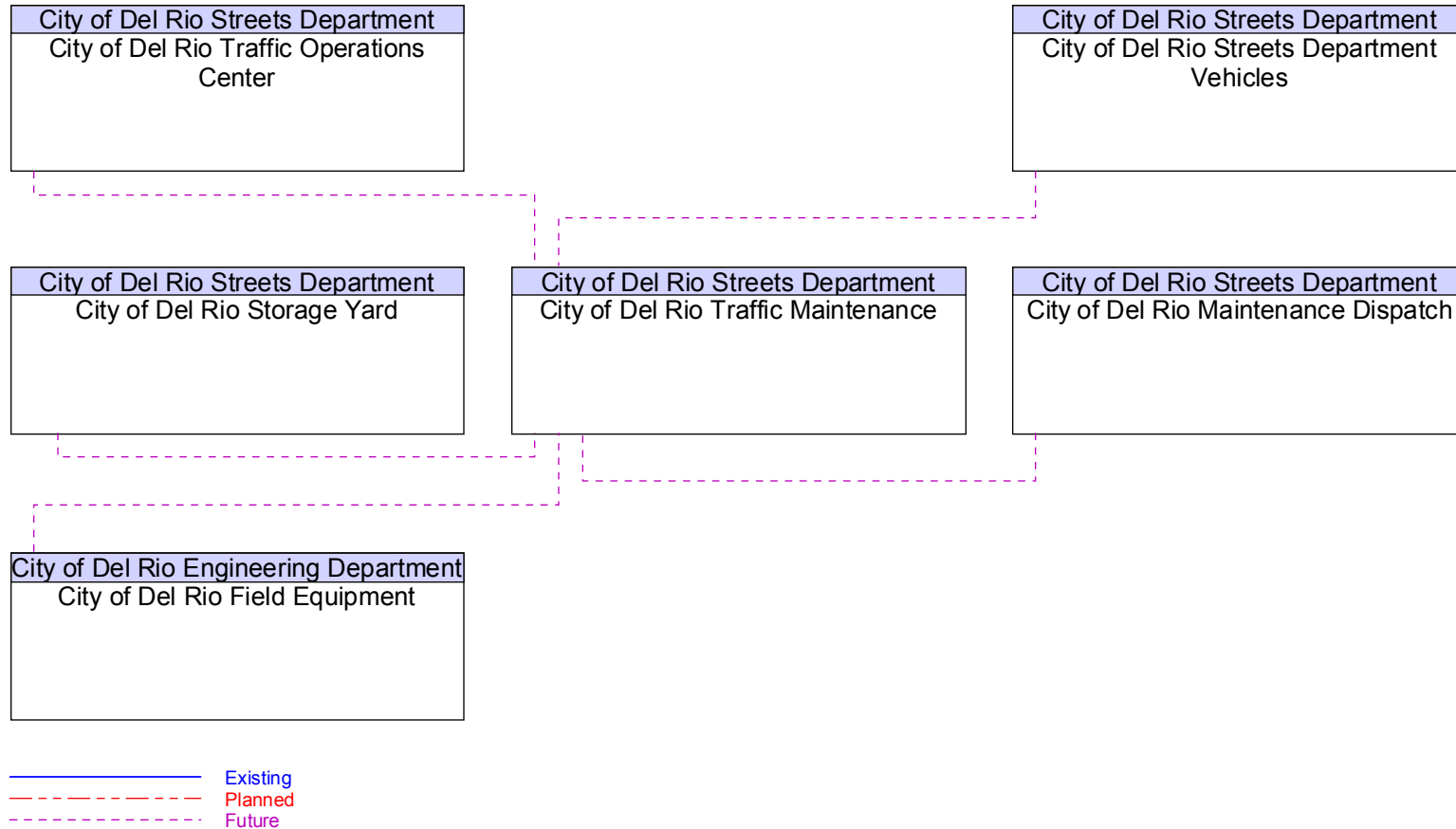




Figure B24 – City of Del Rio Traffic Operations Center Interfaces

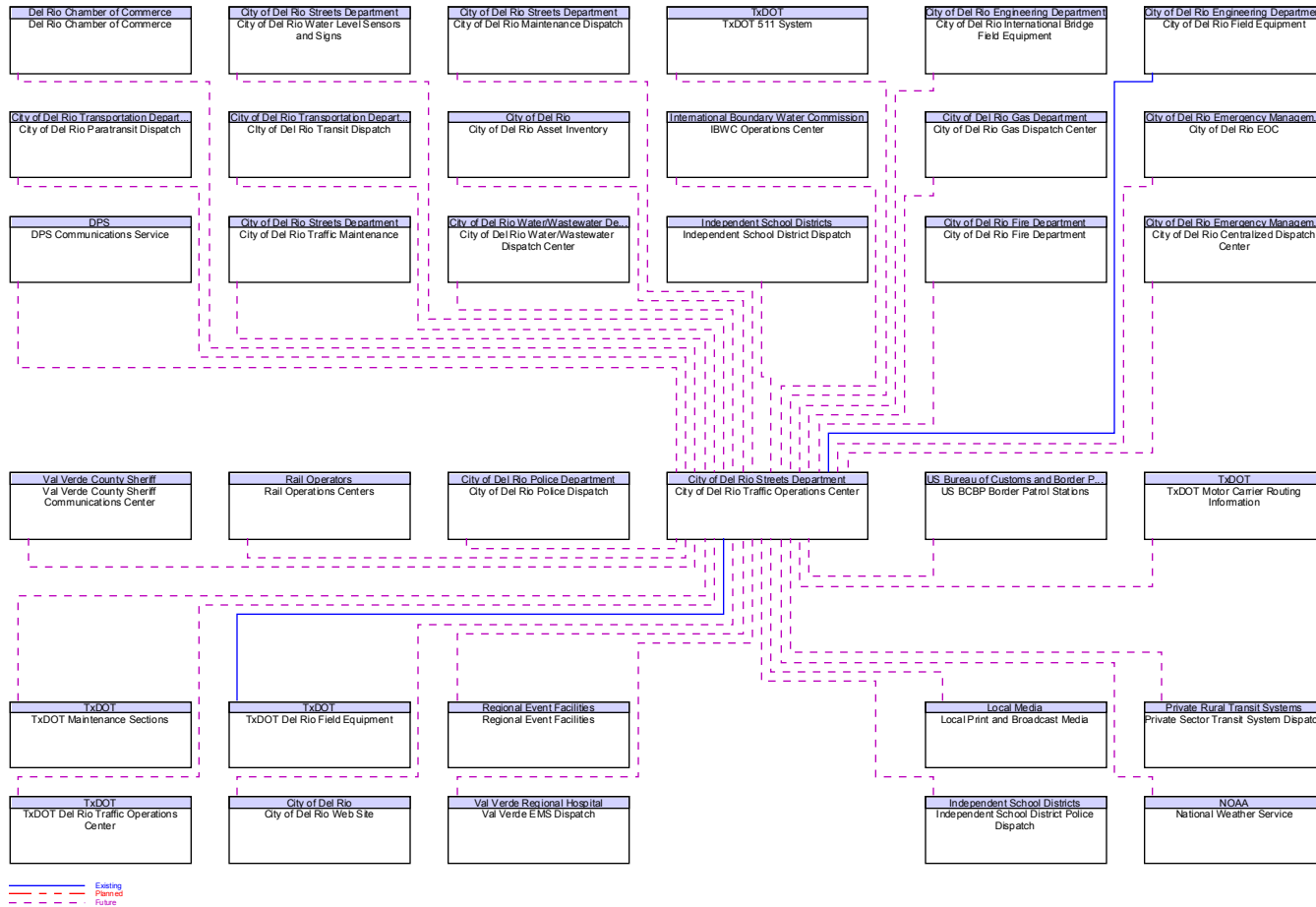




Figure B25 – City of Del Rio Transit Dispatch Interfaces

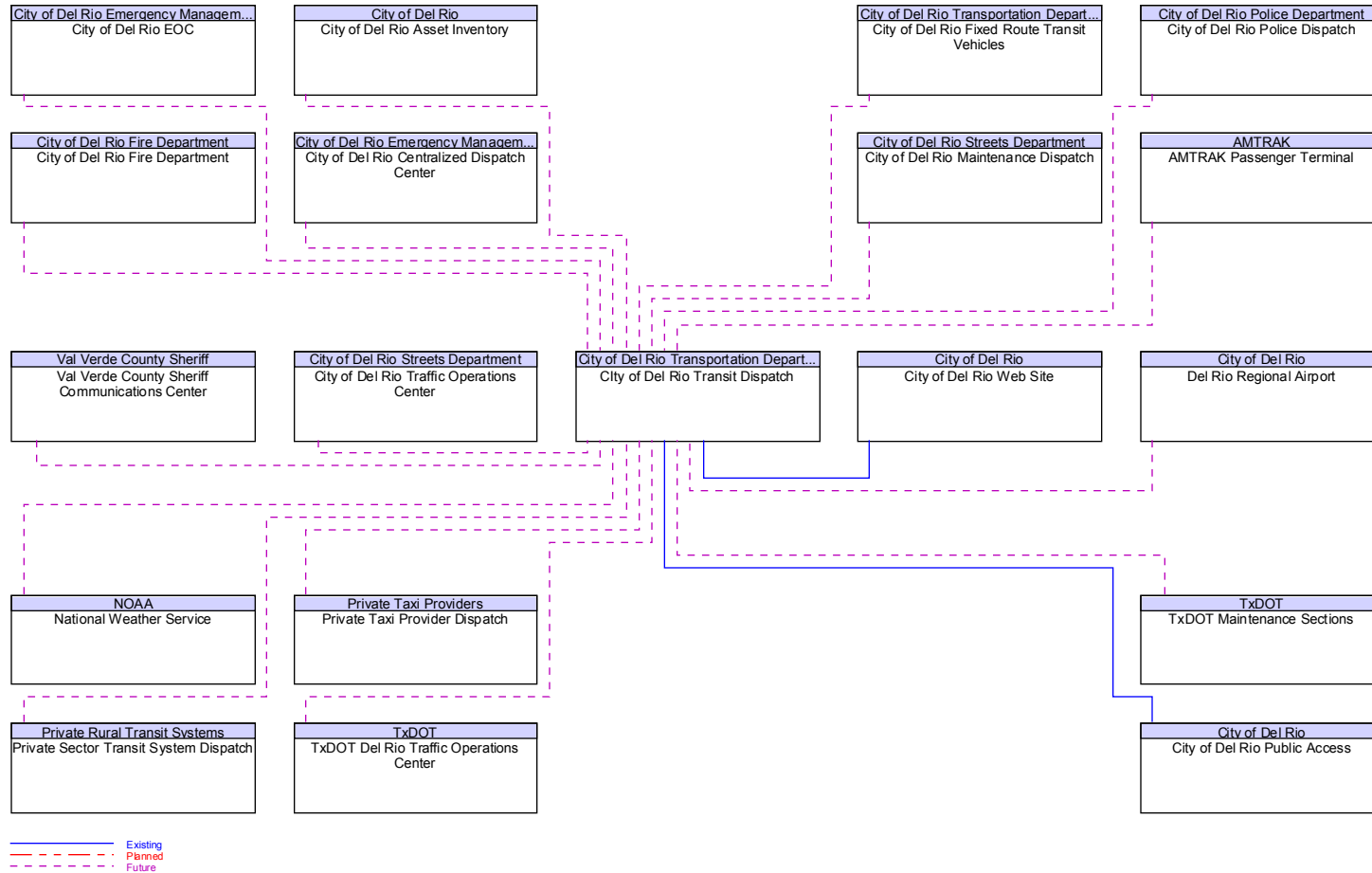
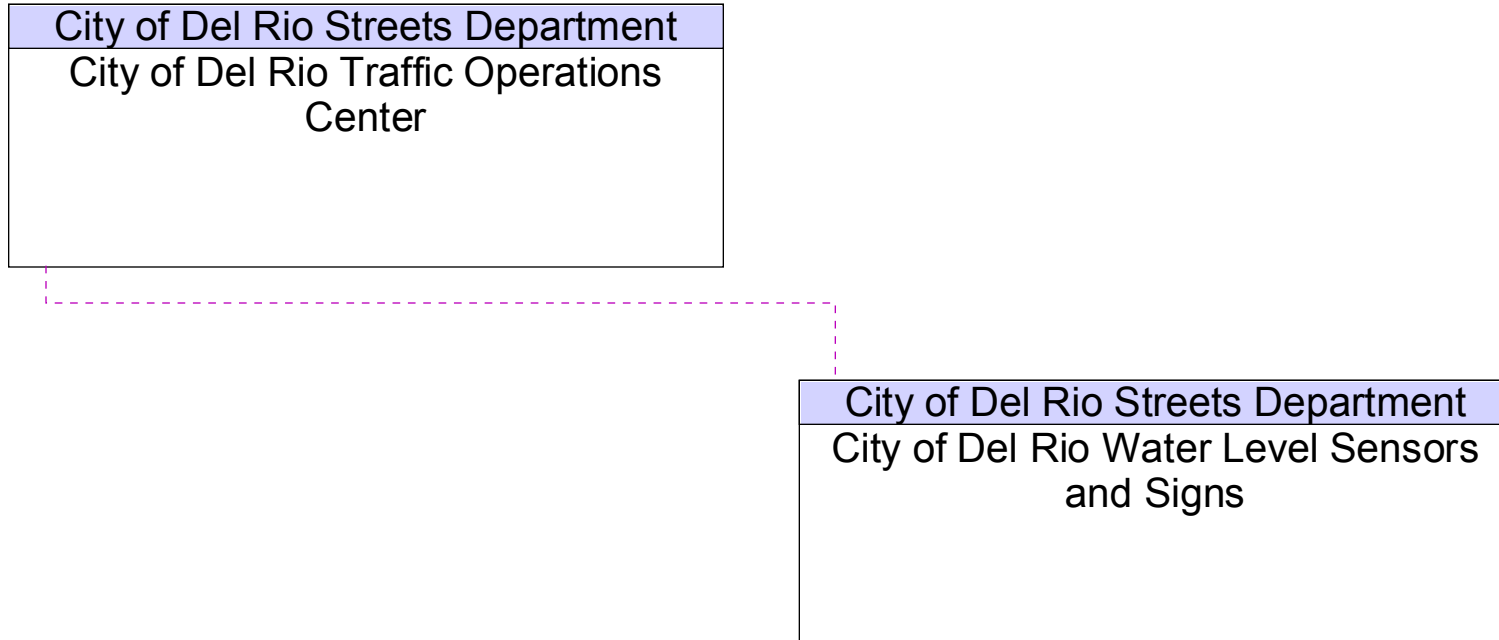




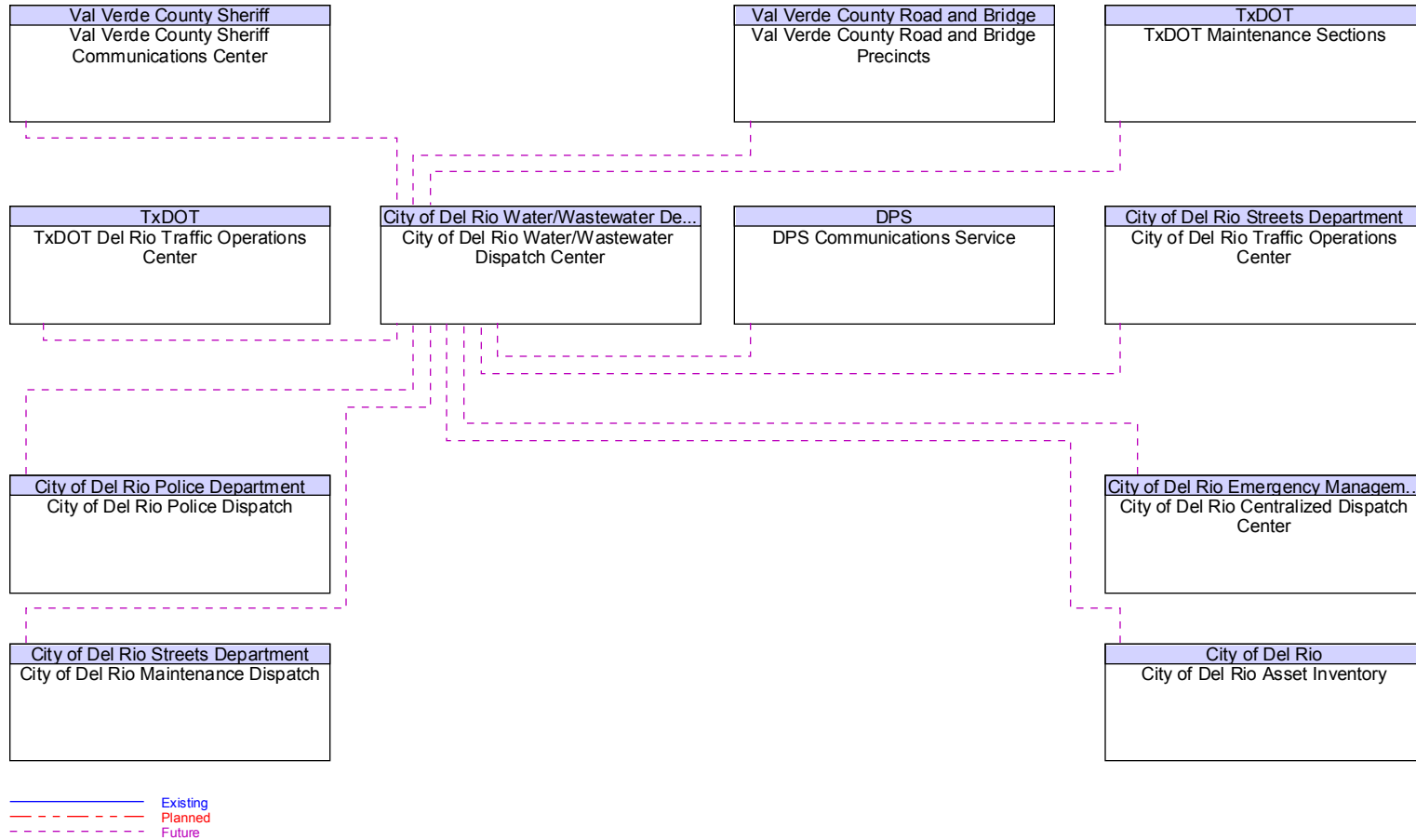
Figure B26 – City of Del Rio Water Level Sensors and Signs Interfaces



———— Existing  
- - - - - Planned  
- - - - - Future

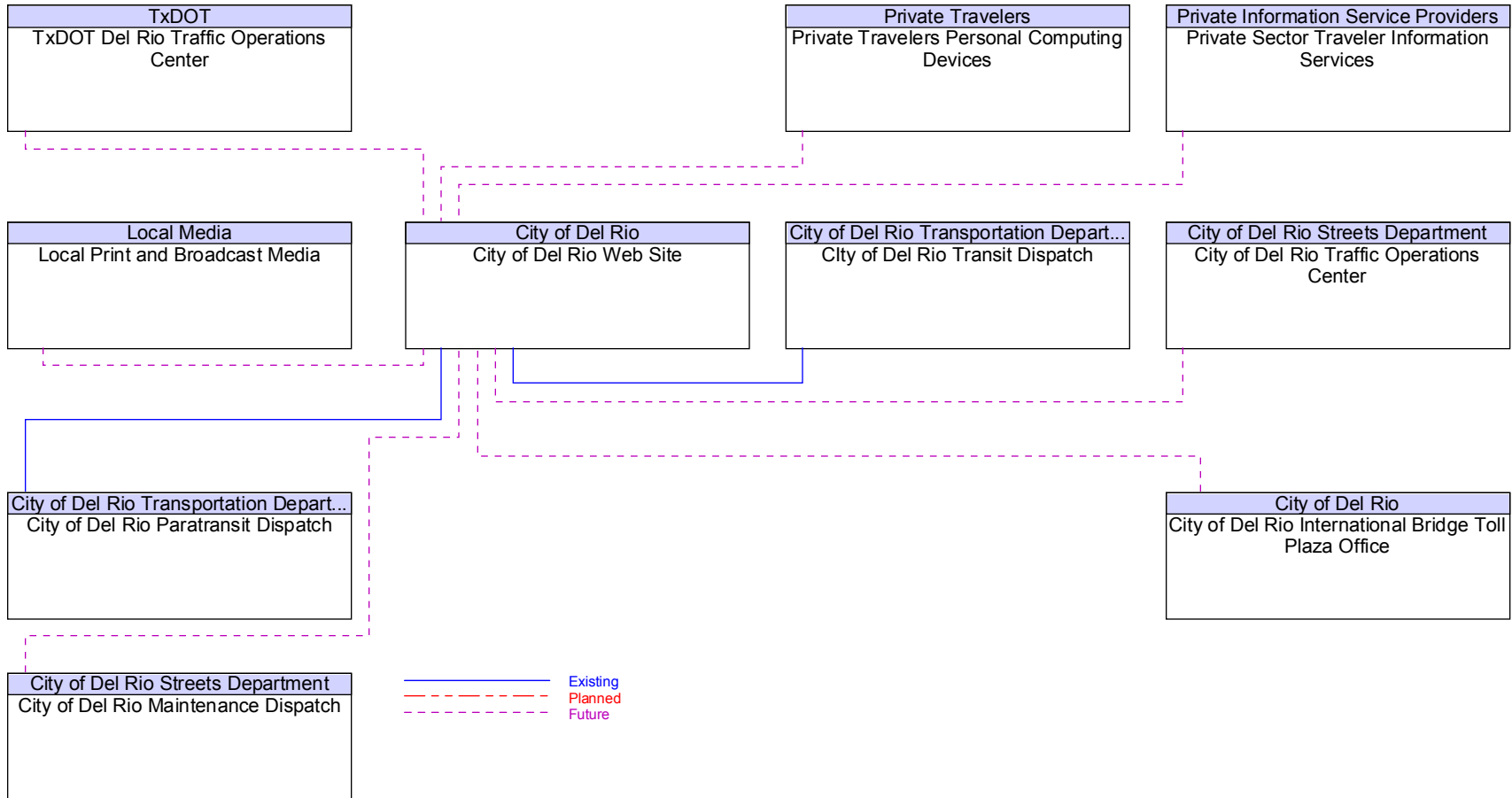


Figure B27 – City of Del Rio Water/Wastewater Dispatch Center Interfaces



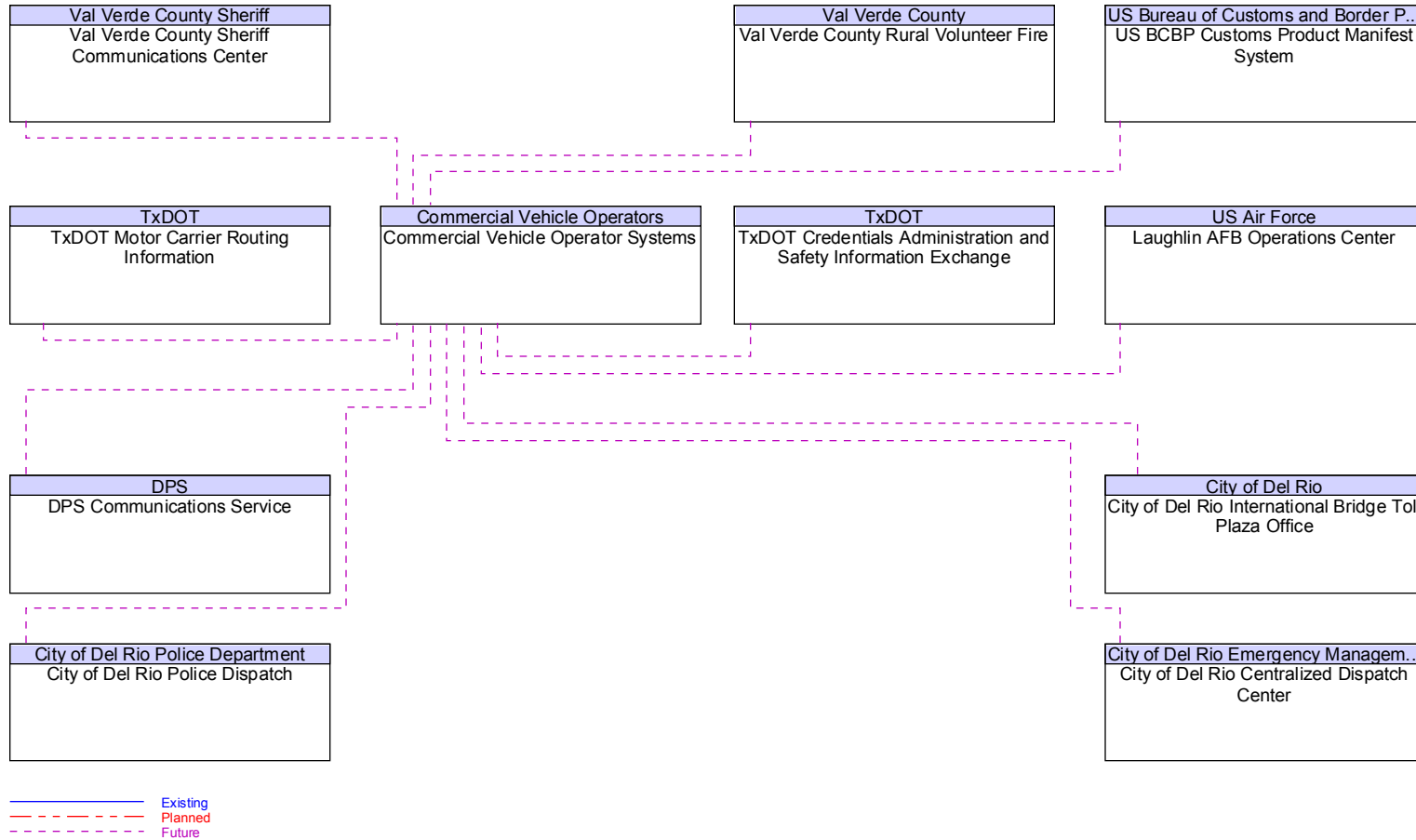


**Figure B28 – City of Del Rio Web Site Interfaces**





**Figure B29 – Commercial Vehicle Operator Systems Interfaces**



**Figure B30 – Commercial Vehicles Interfaces**

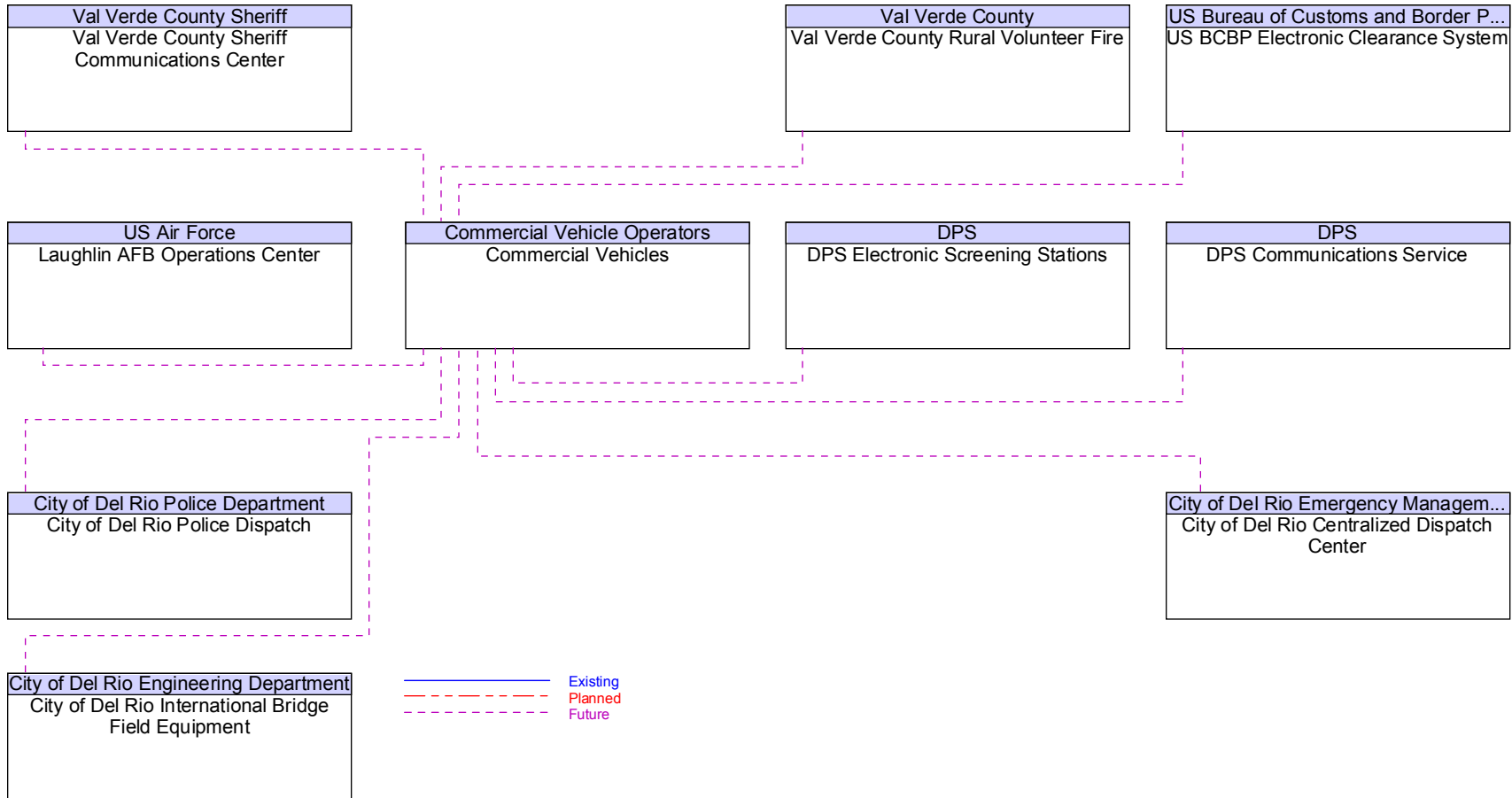




Figure B31 – Crash Data Users Interfaces

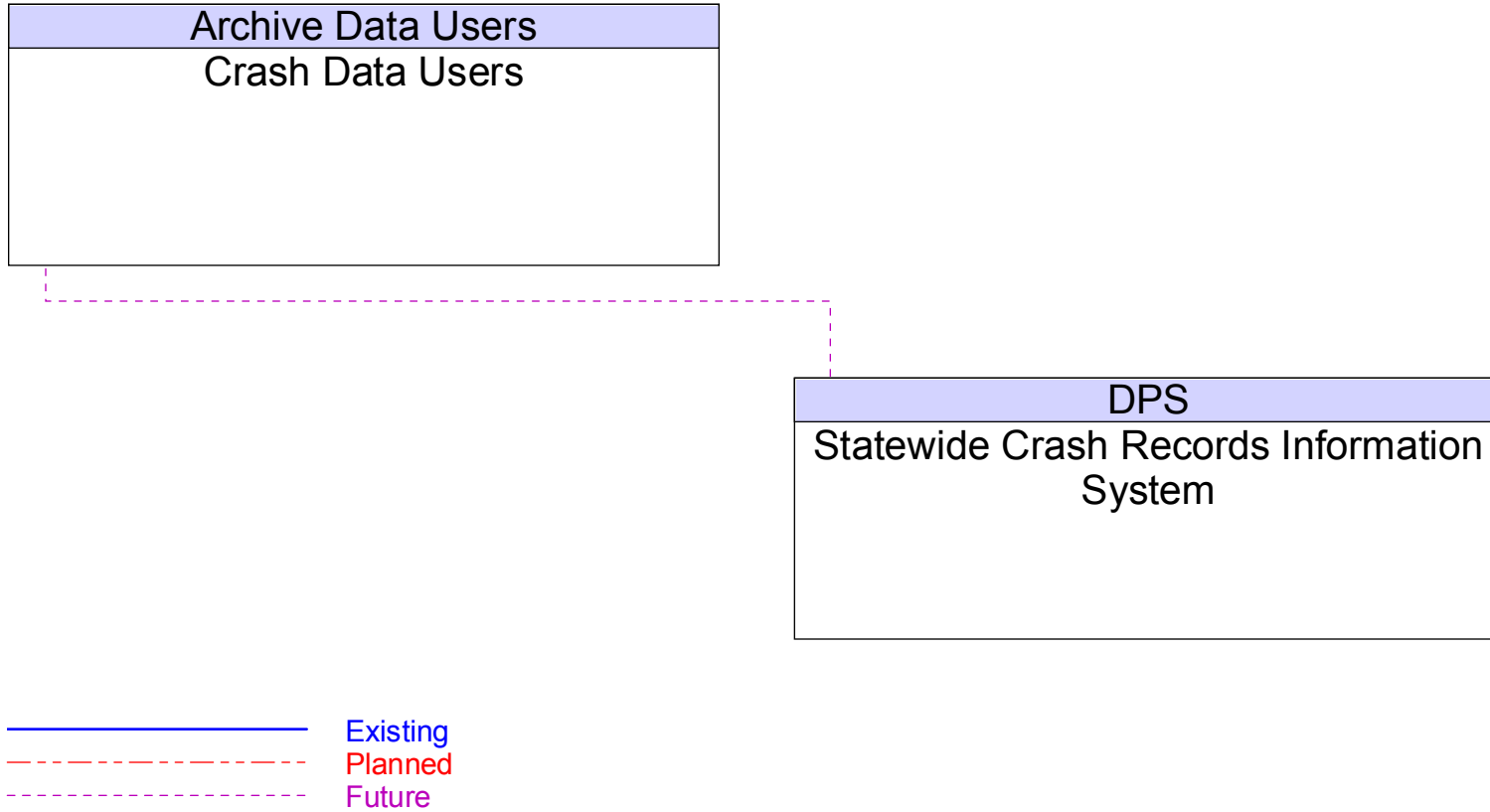




Figure B32 – Del Rio Chamber of Commerce Interfaces

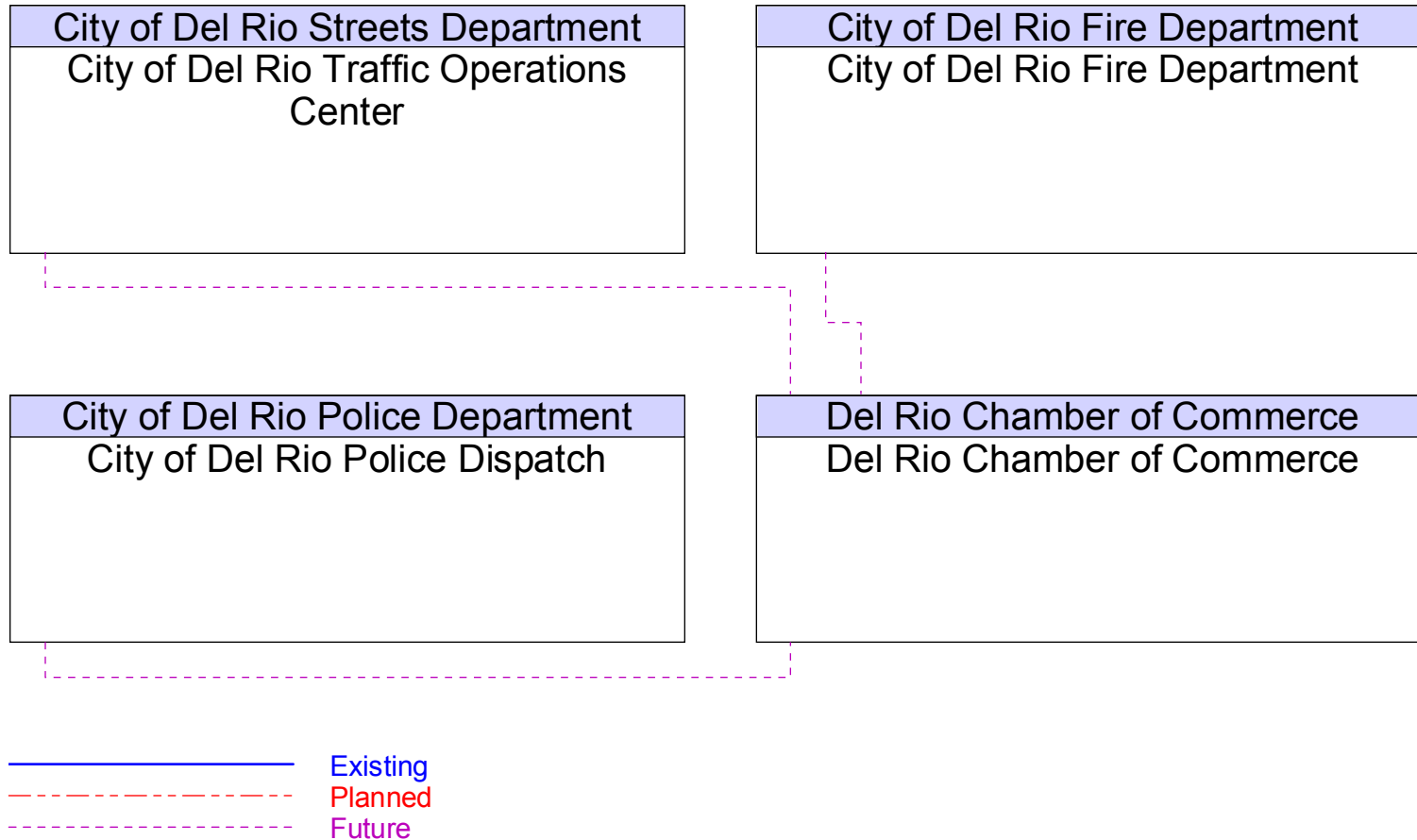




Figure B33 – Del Rio Regional Airport Interfaces

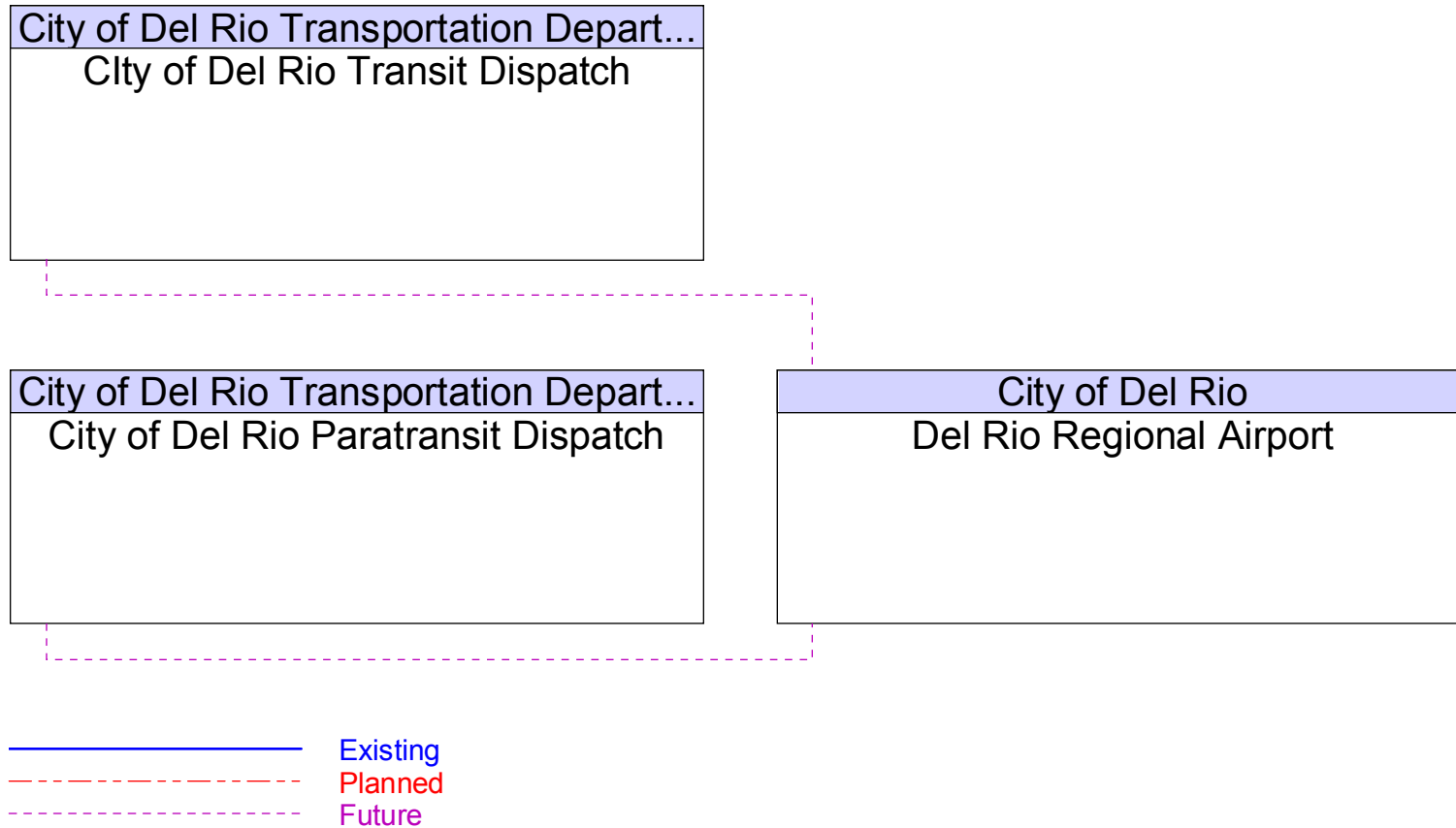




Figure B34 – Del Rio Regional Incident and Mutual Aid Network Interfaces

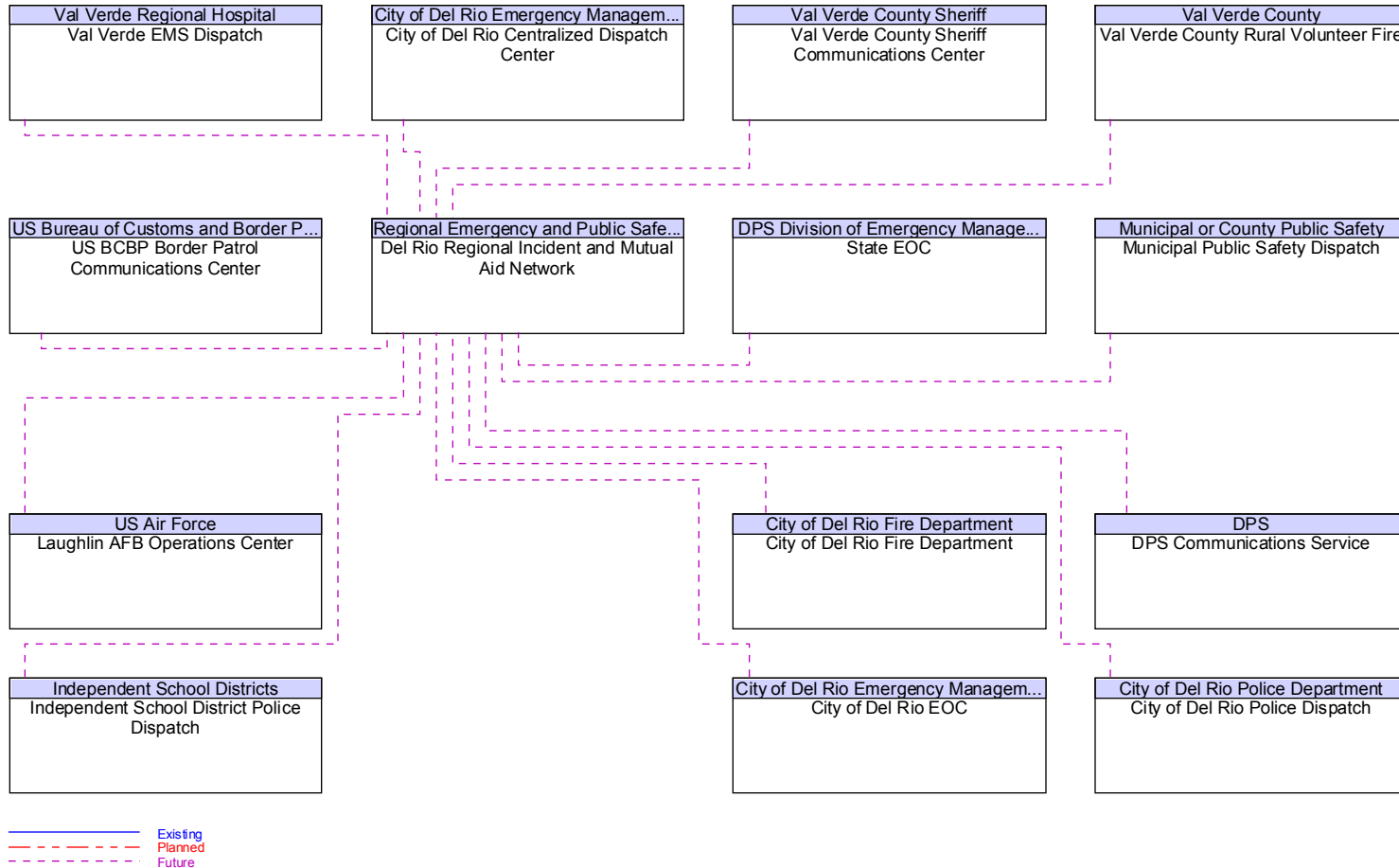
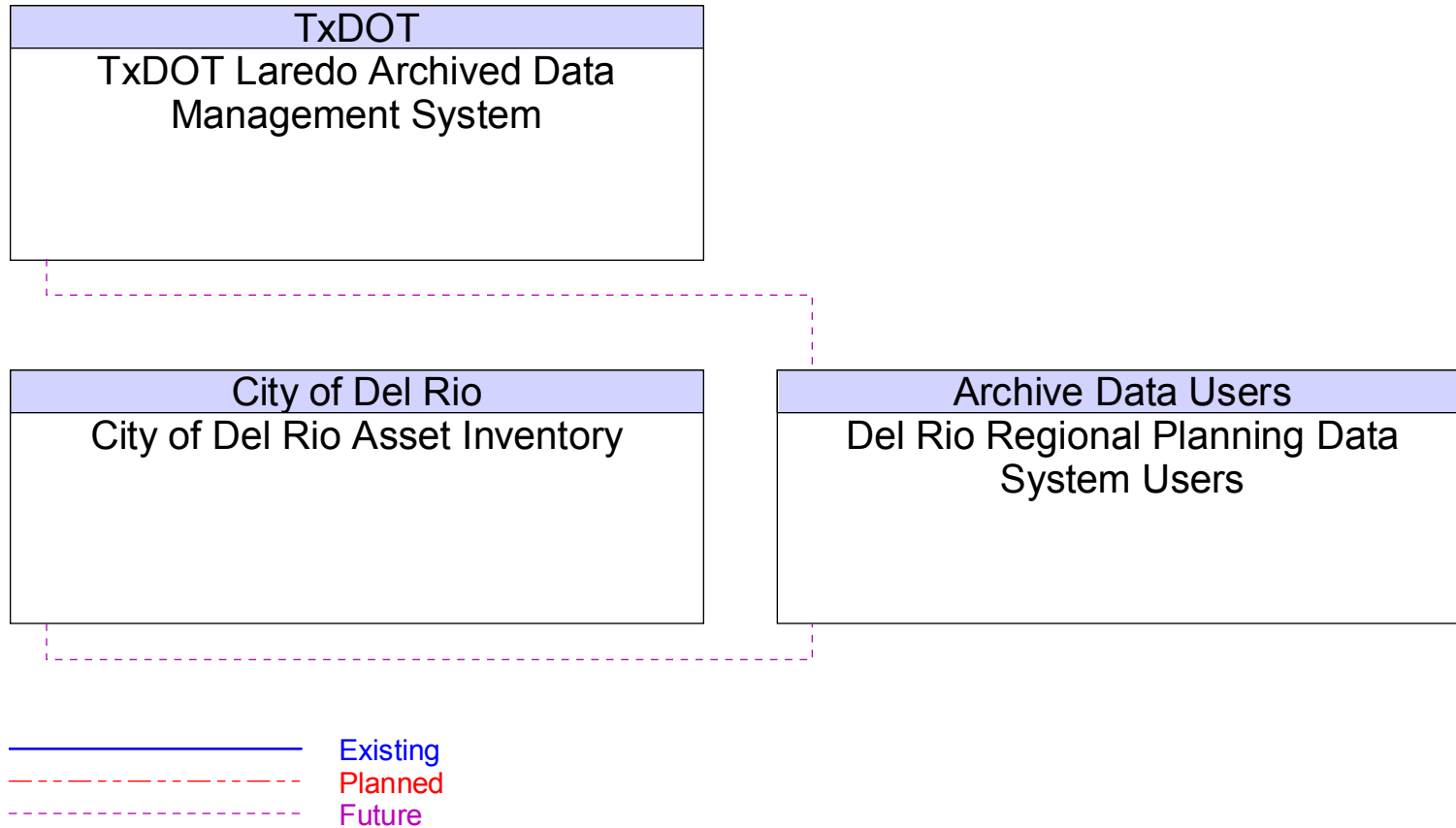
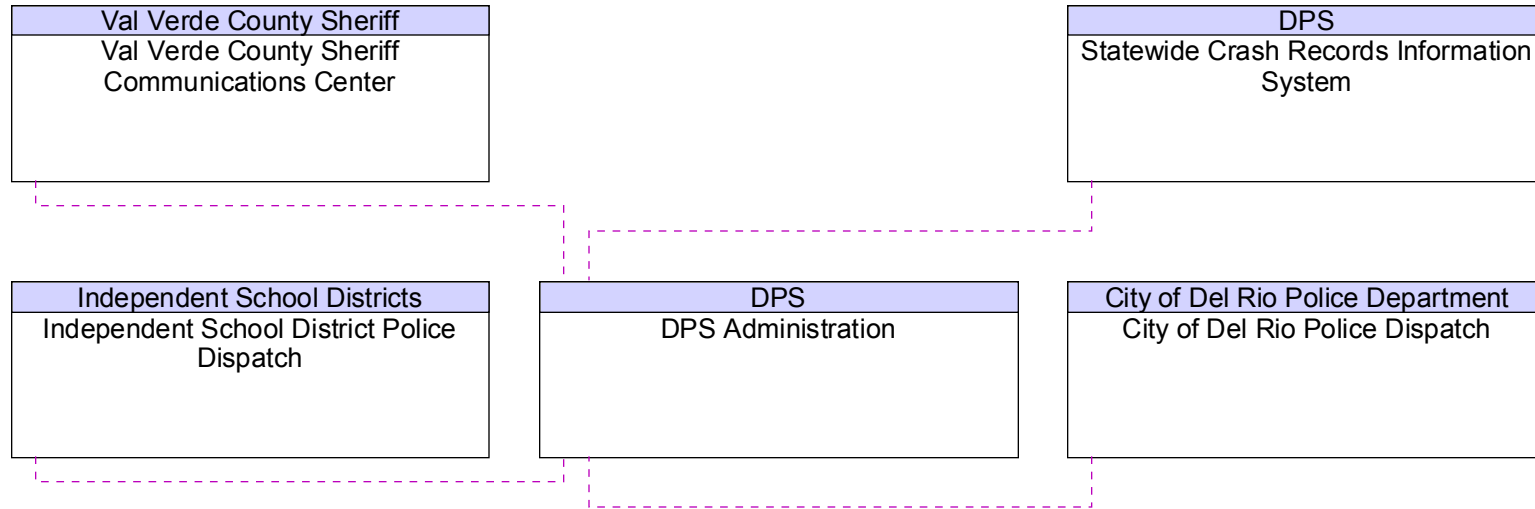




Figure B35 – Del Rio Regional Planning Data System Users Interfaces



**Figure B36 – DPS Administration Interfaces**



— Existing  
 - - - Planned  
 - - - Future





Figure B37 – DPS Communications Service Interfaces

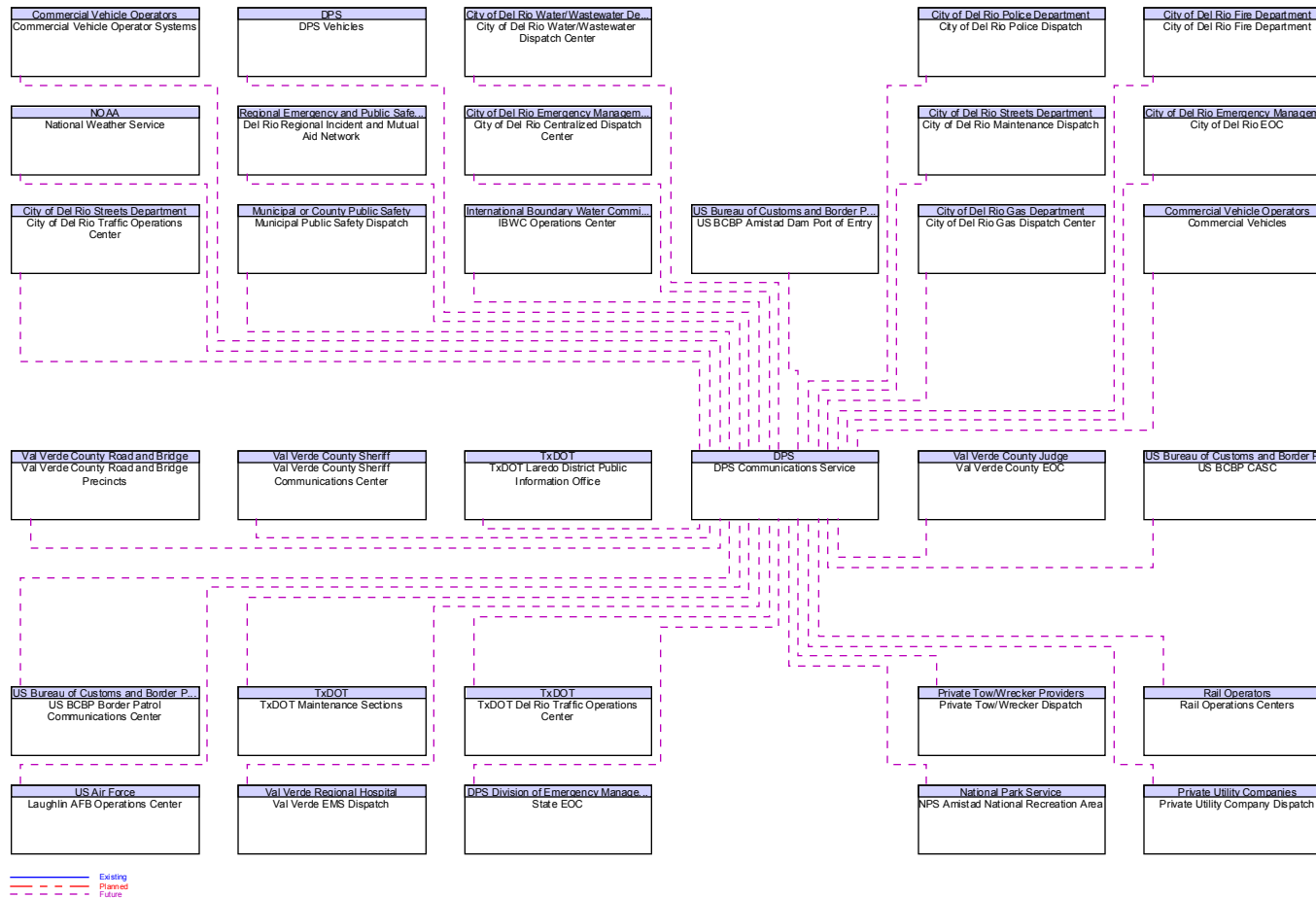


Figure B38 – DPS Electronic Screening Stations Interfaces

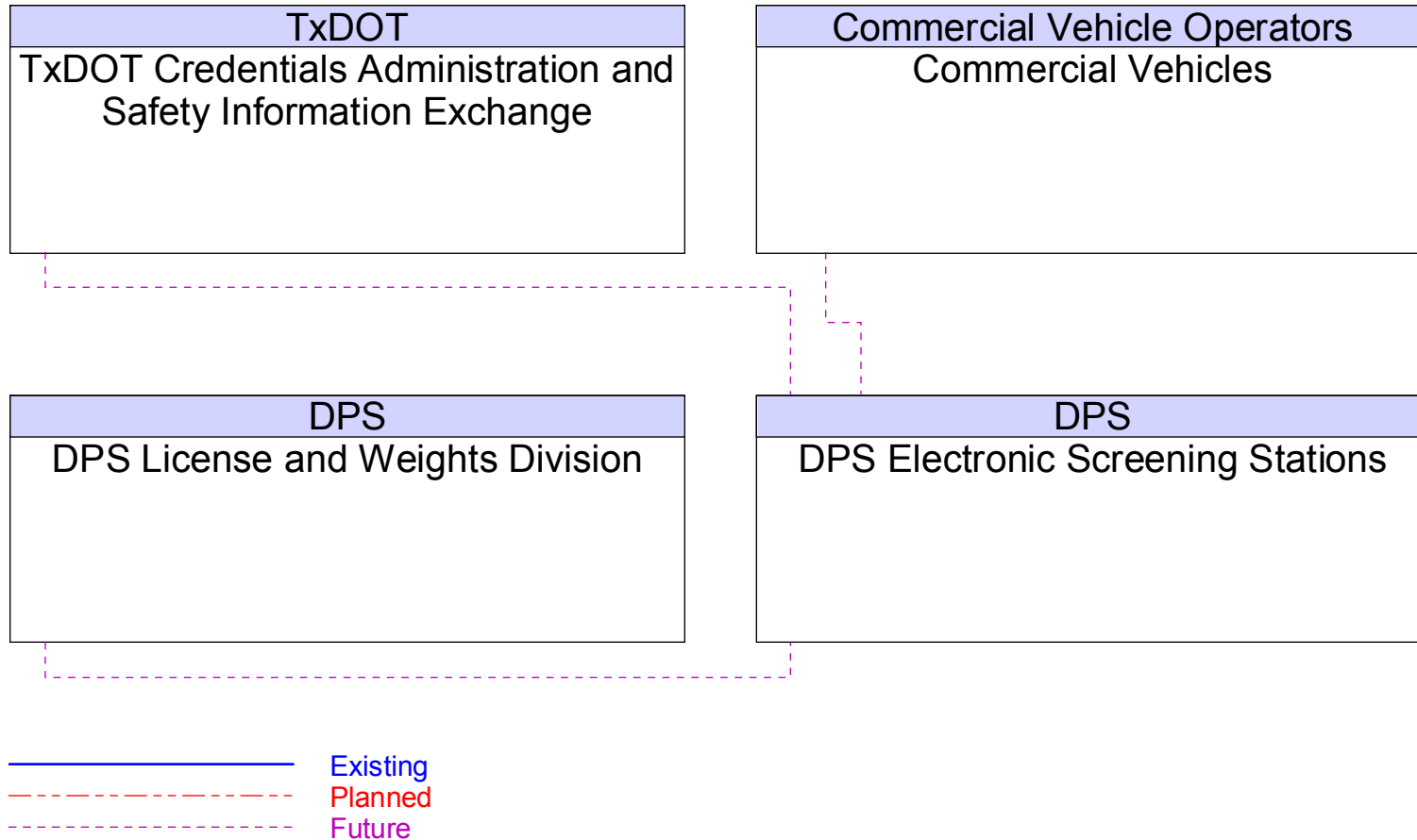


Figure B39 – DPS License and Weights Division Interfaces

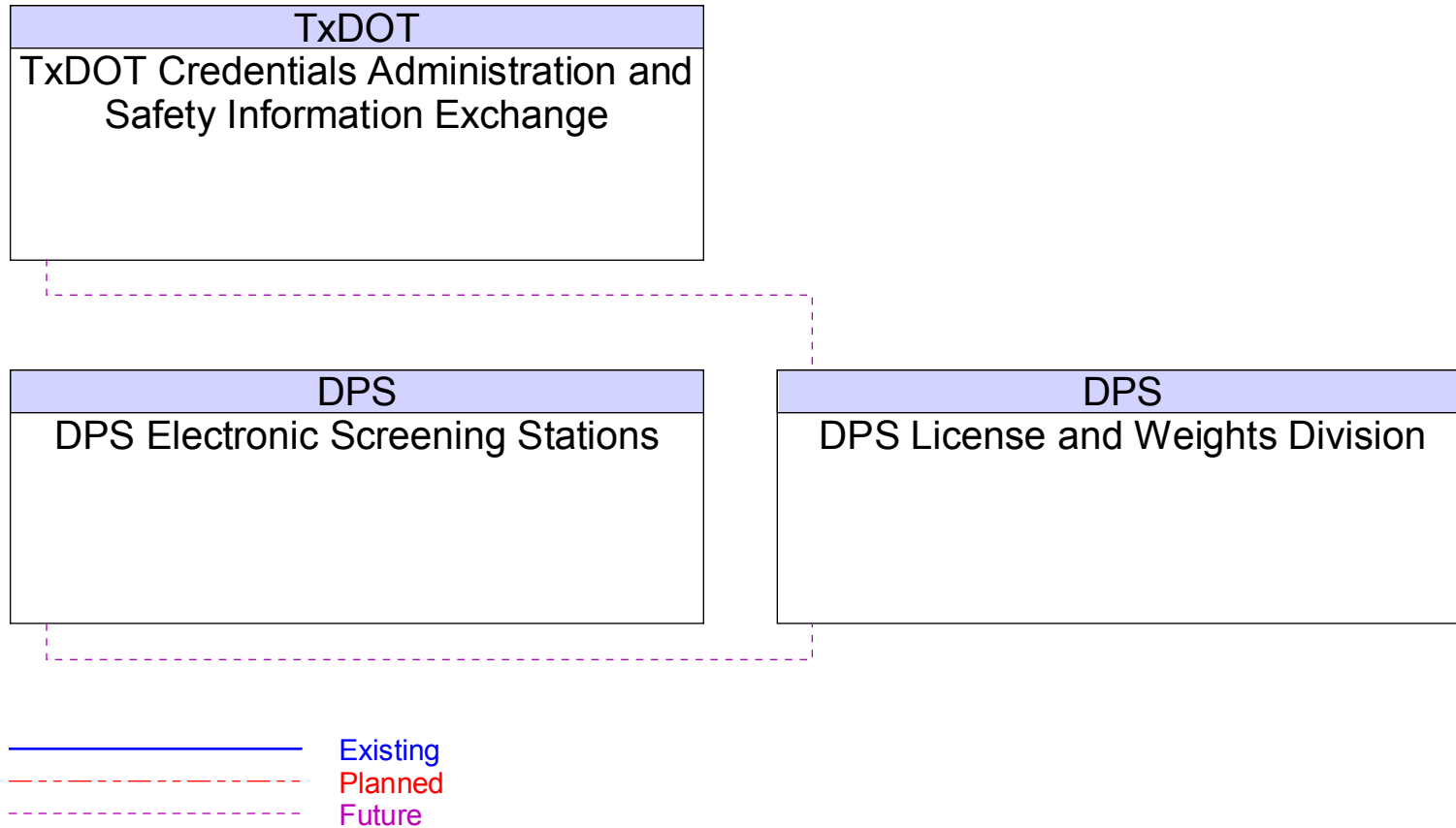


Figure B40 – DPS Vehicles Interfaces

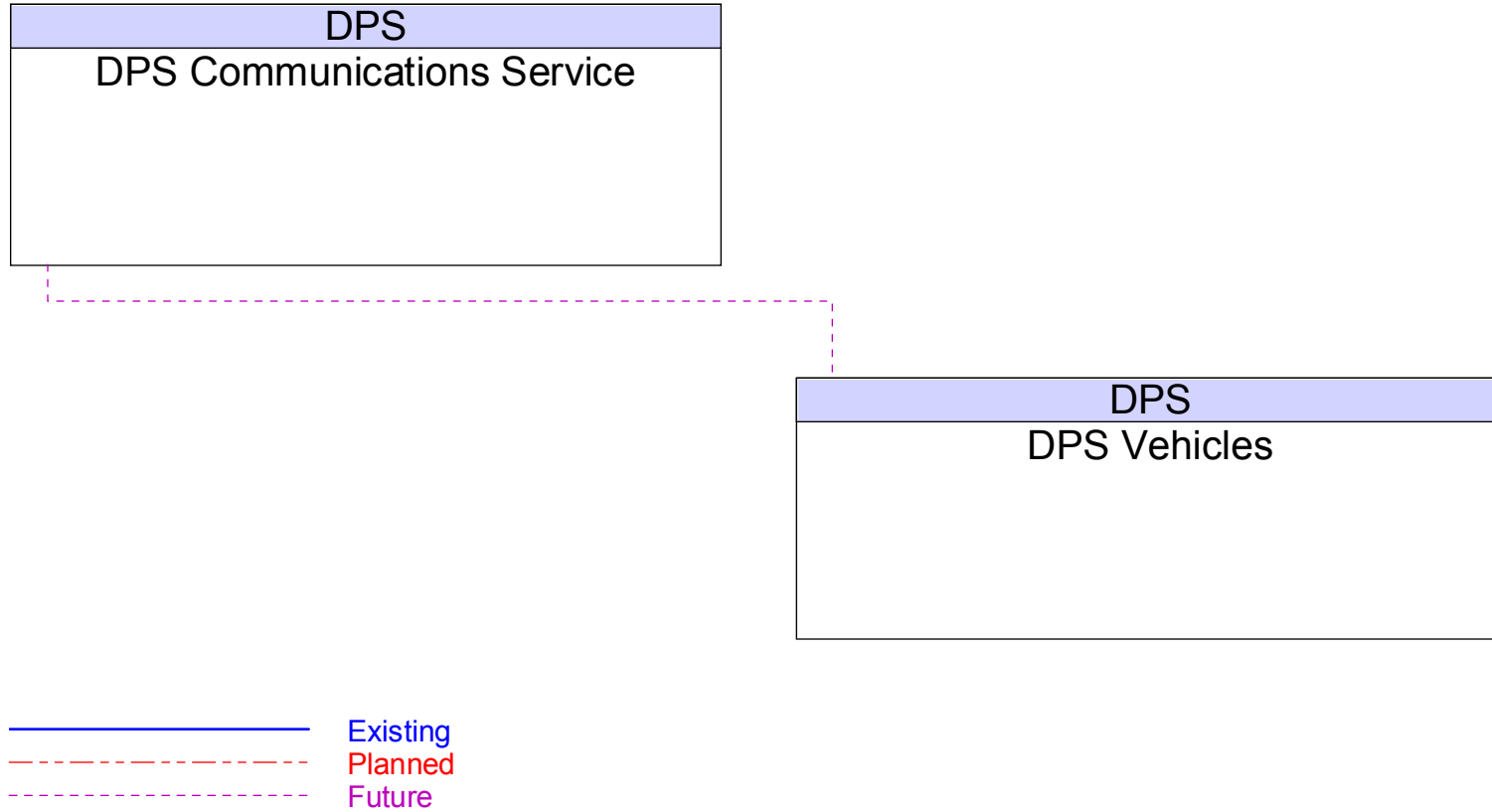




Figure B41 – Early Warning Broadcast System Interfaces

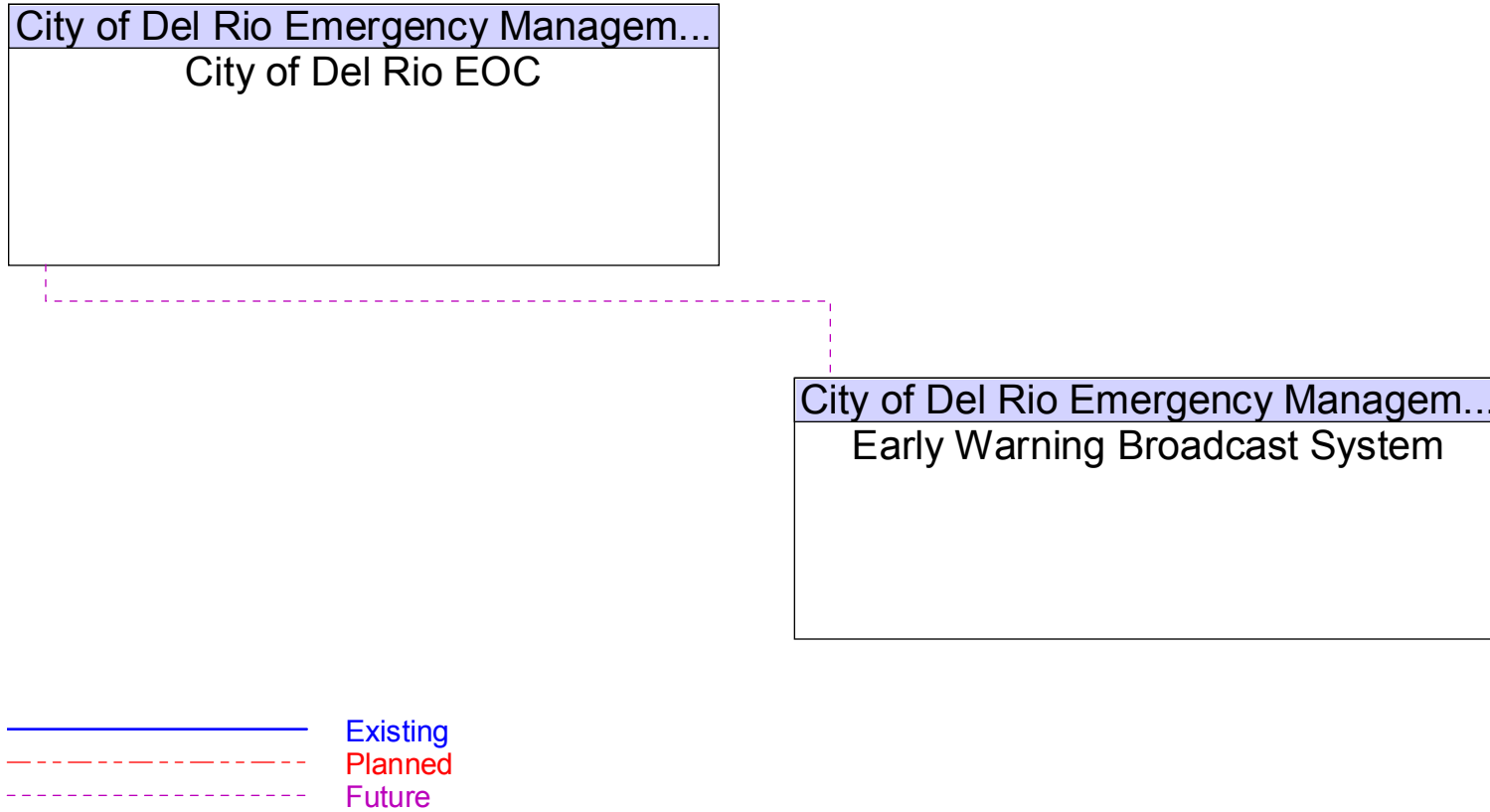




Figure B42 – Financial Institution Interfaces

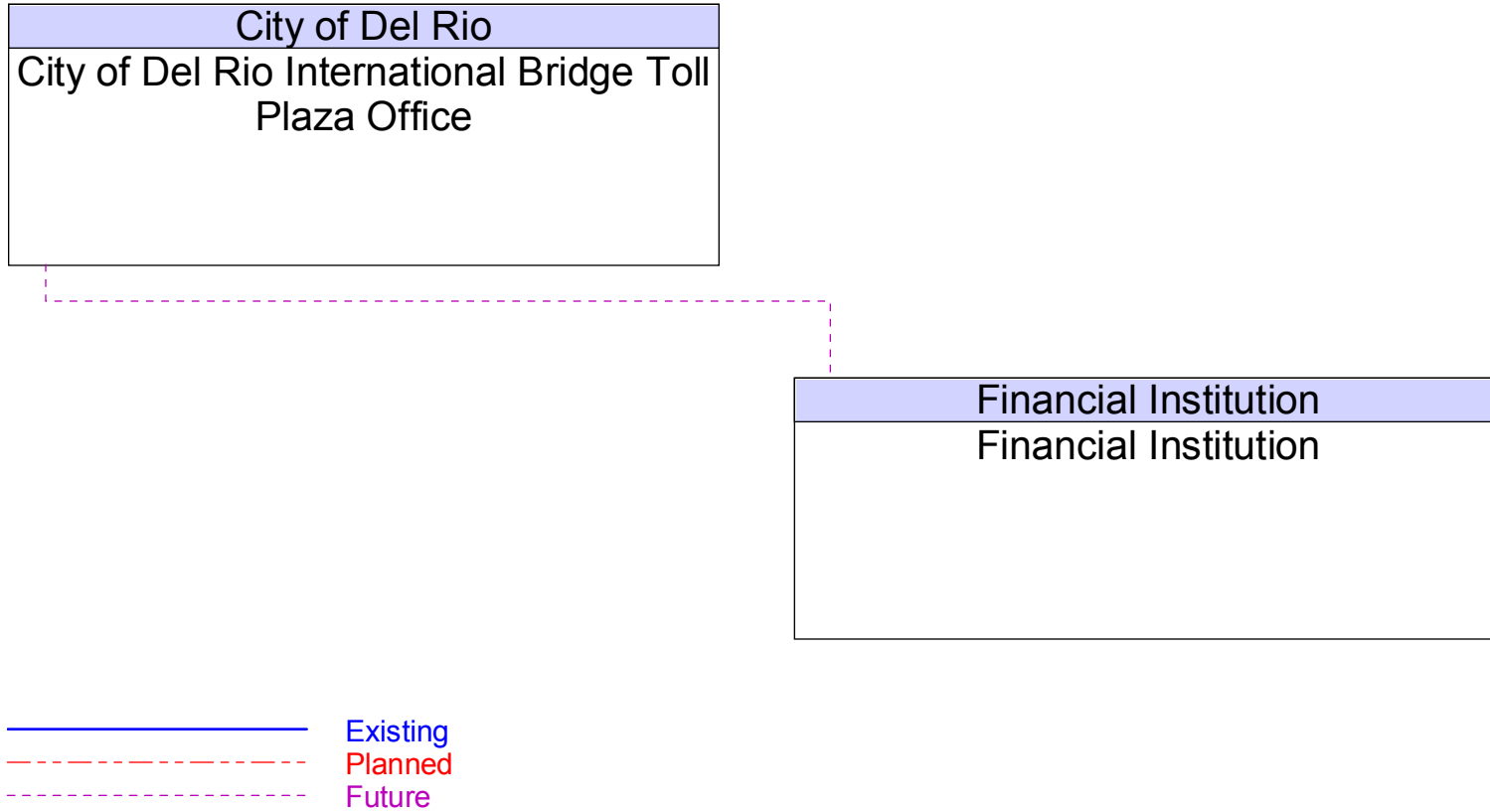


Figure B43 – IBWC Operations Center Interfaces

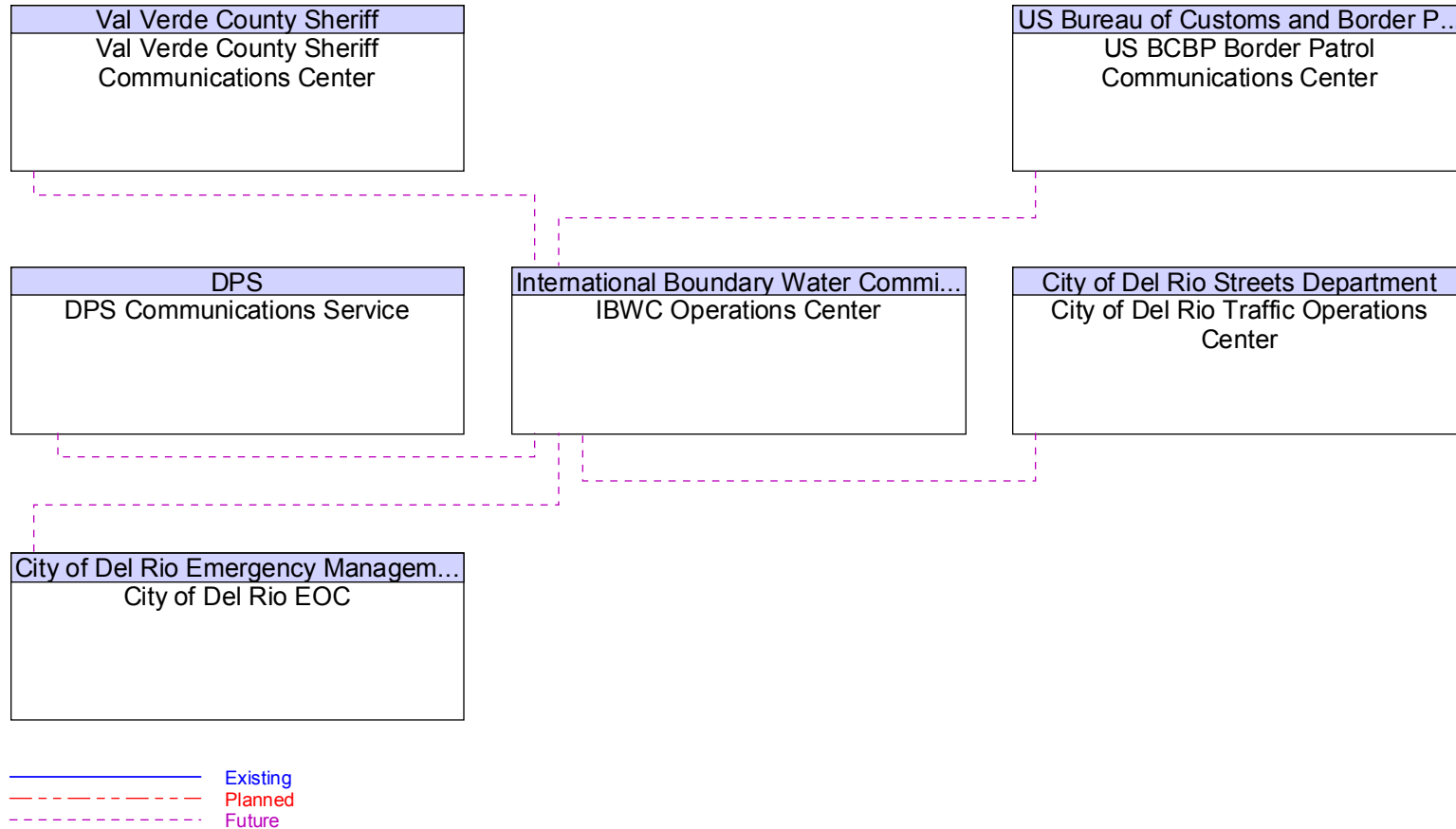
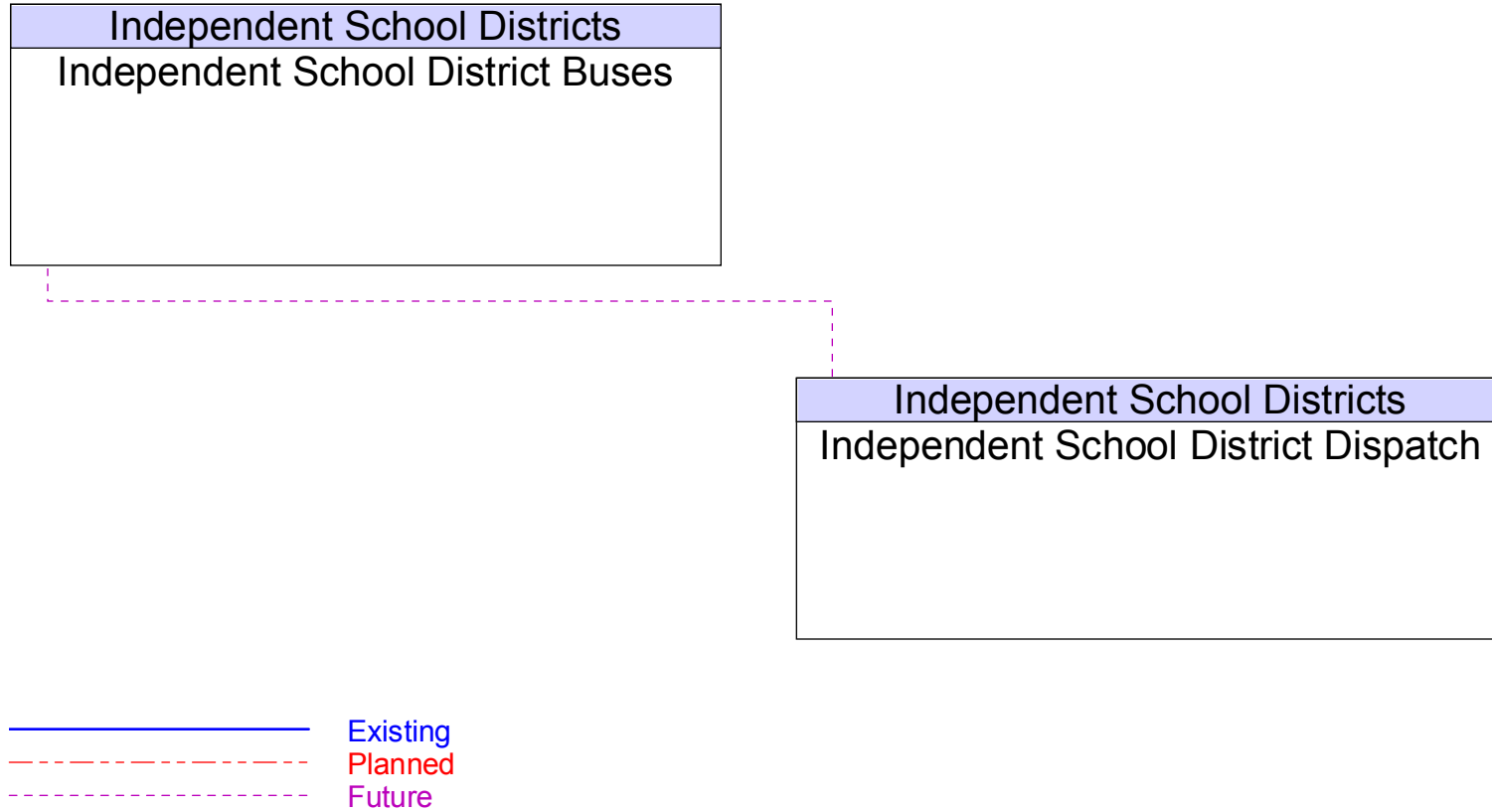


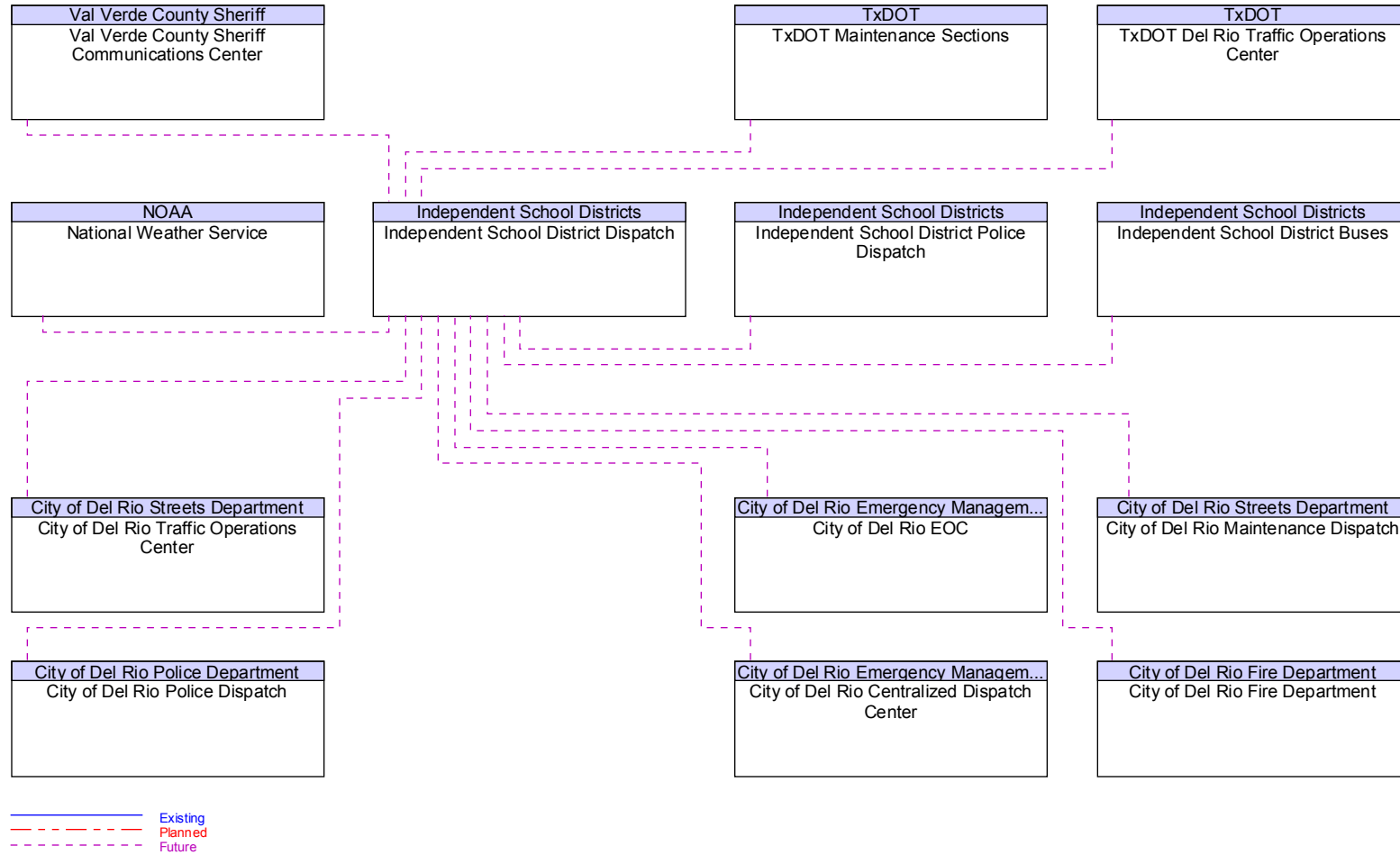


Figure B44 – Independent School District Buses Interfaces





**Figure B45 – Independent School District Dispatch Interfaces**



**Figure B46 – Independent School District Police Dispatch Interfaces**

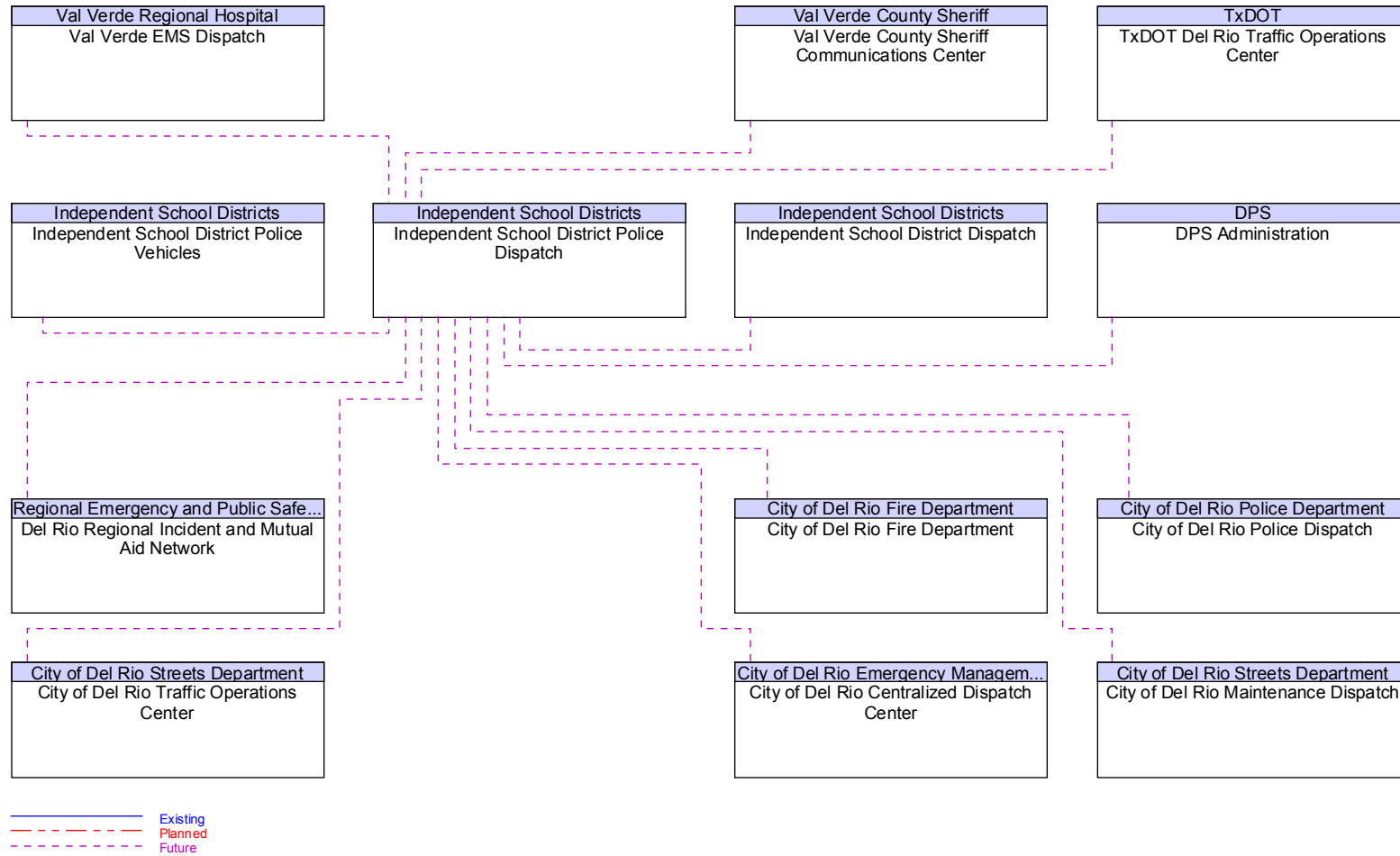
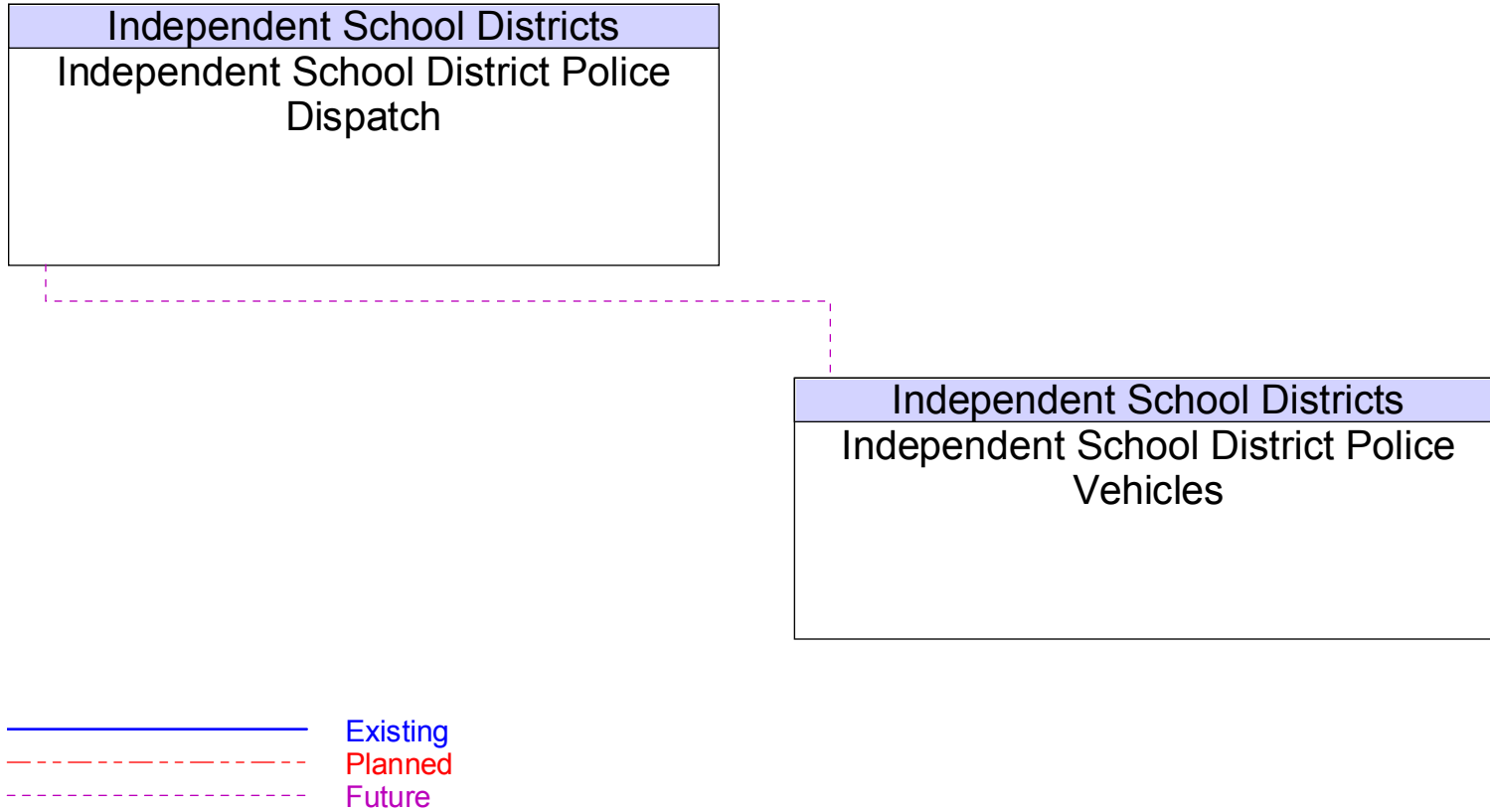


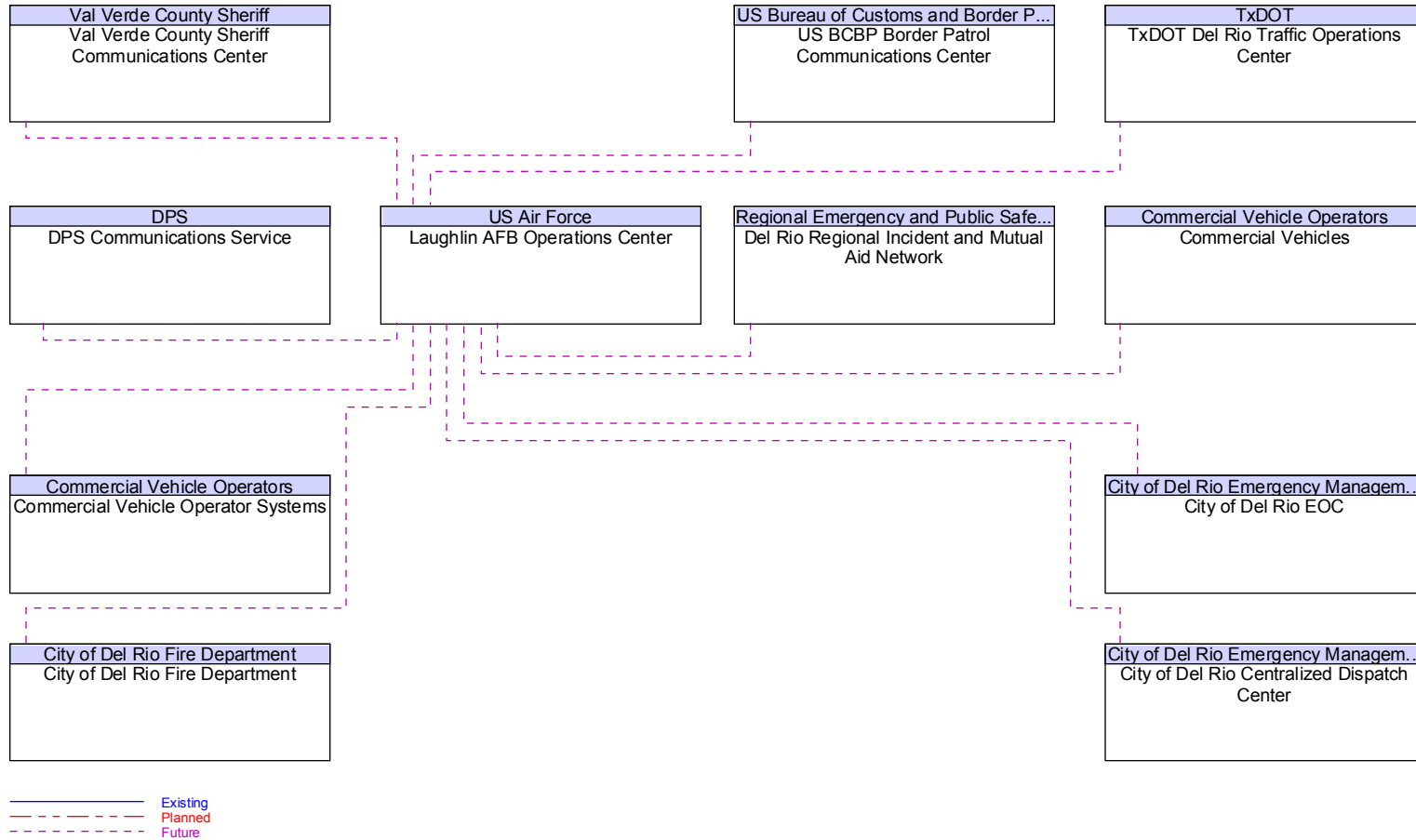


Figure B47 – Independent School District Police Vehicles Interfaces





**Figure B48 – Laughlin AFB Operations Center Interfaces**



**Figure B49 – Local Print and Broadcast Media Interfaces**

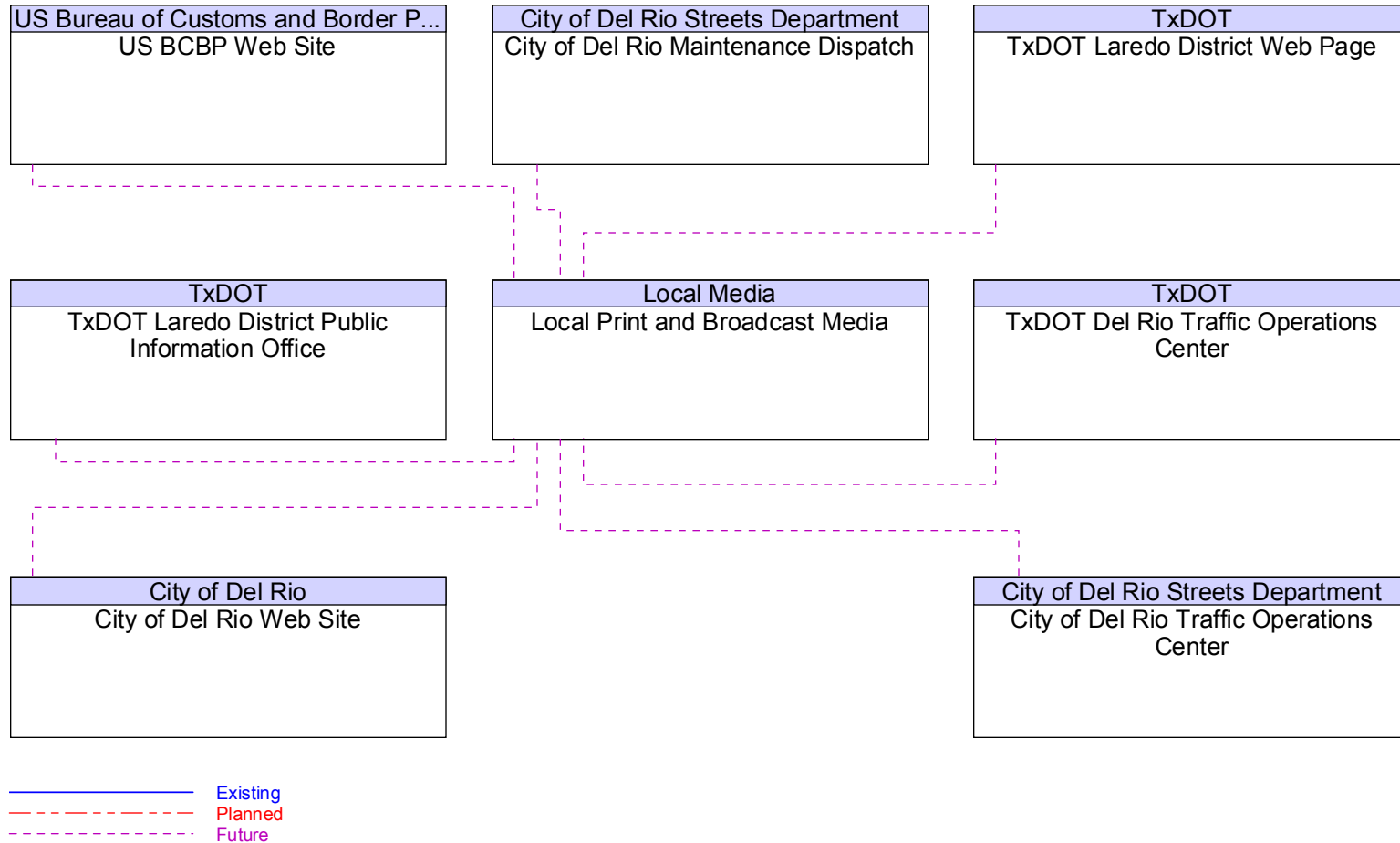
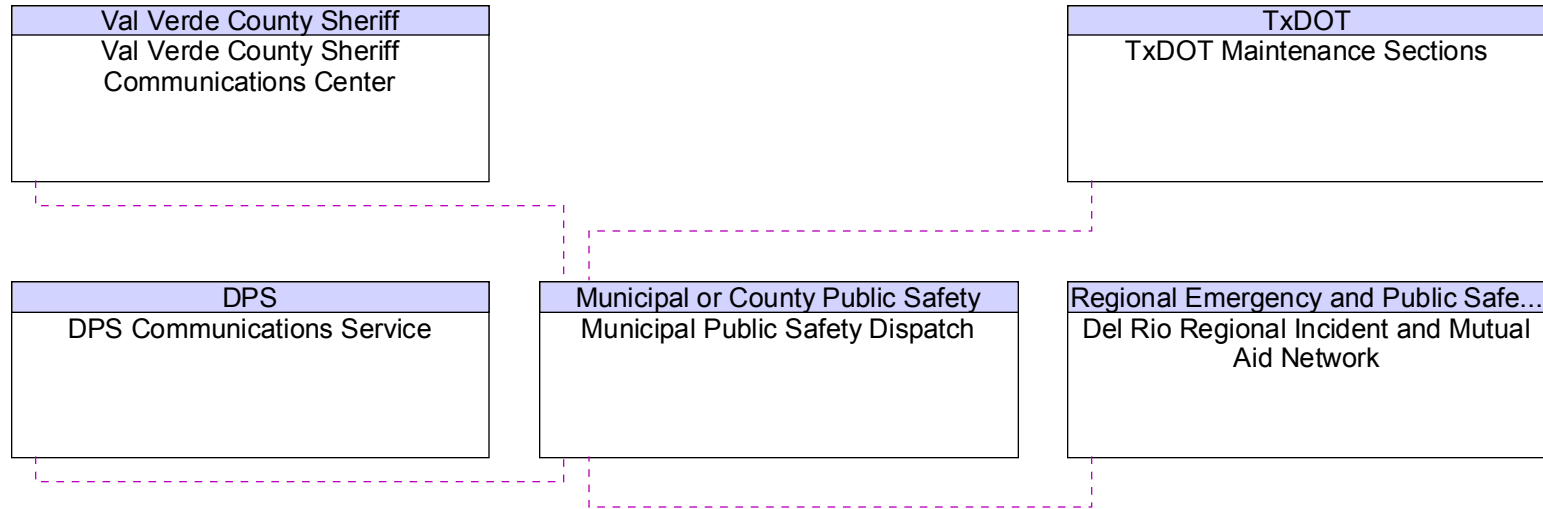


Figure B50 – Municipal Public Safety Dispatch Interfaces



— Existing  
 - - - Planned  
 - - - Future



**Figure B51 – National Weather Service Interfaces**

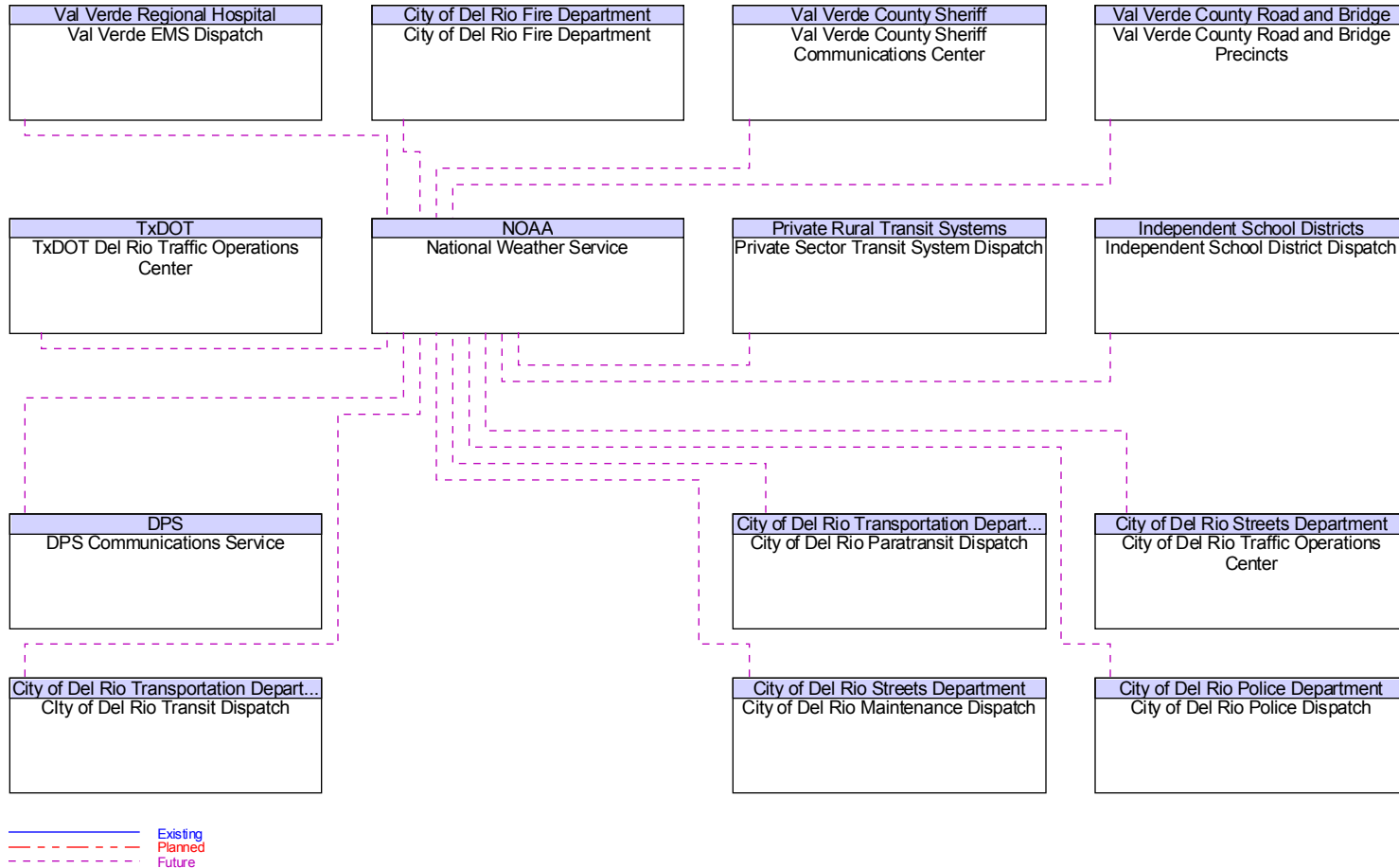
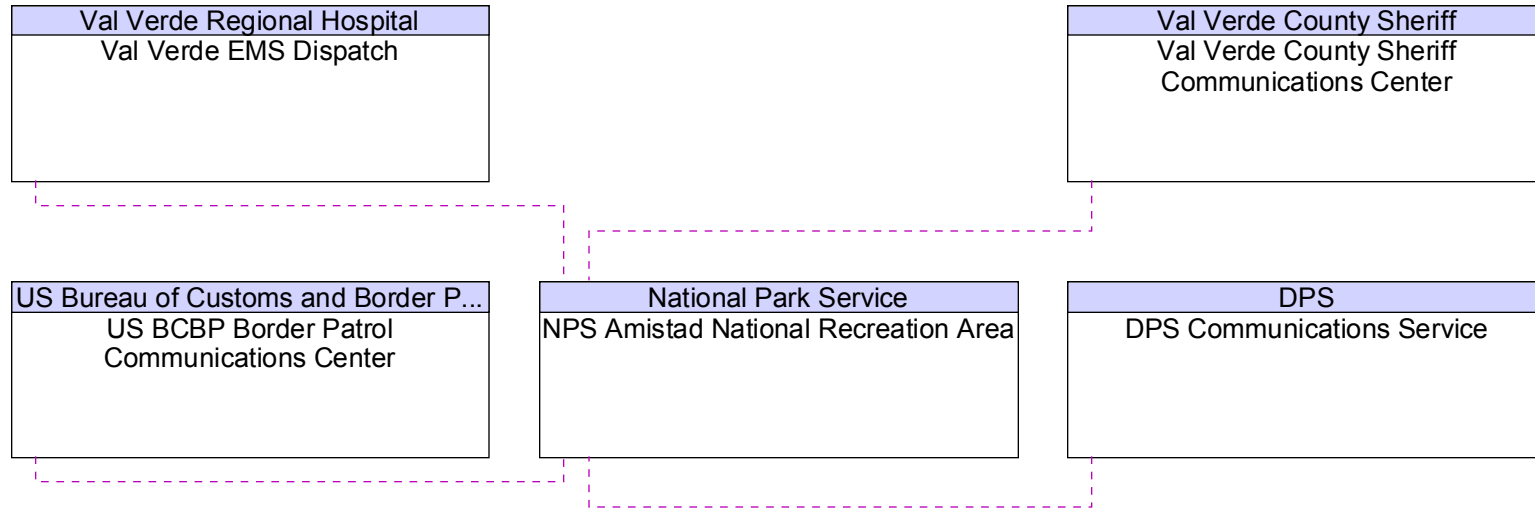




Figure B52 – NPS Amistad National Recreation Area Interfaces



— Existing  
- - - Planned  
- - - Future



Figure B53 – Other States Credentials Administration and Safety Systems Interfaces

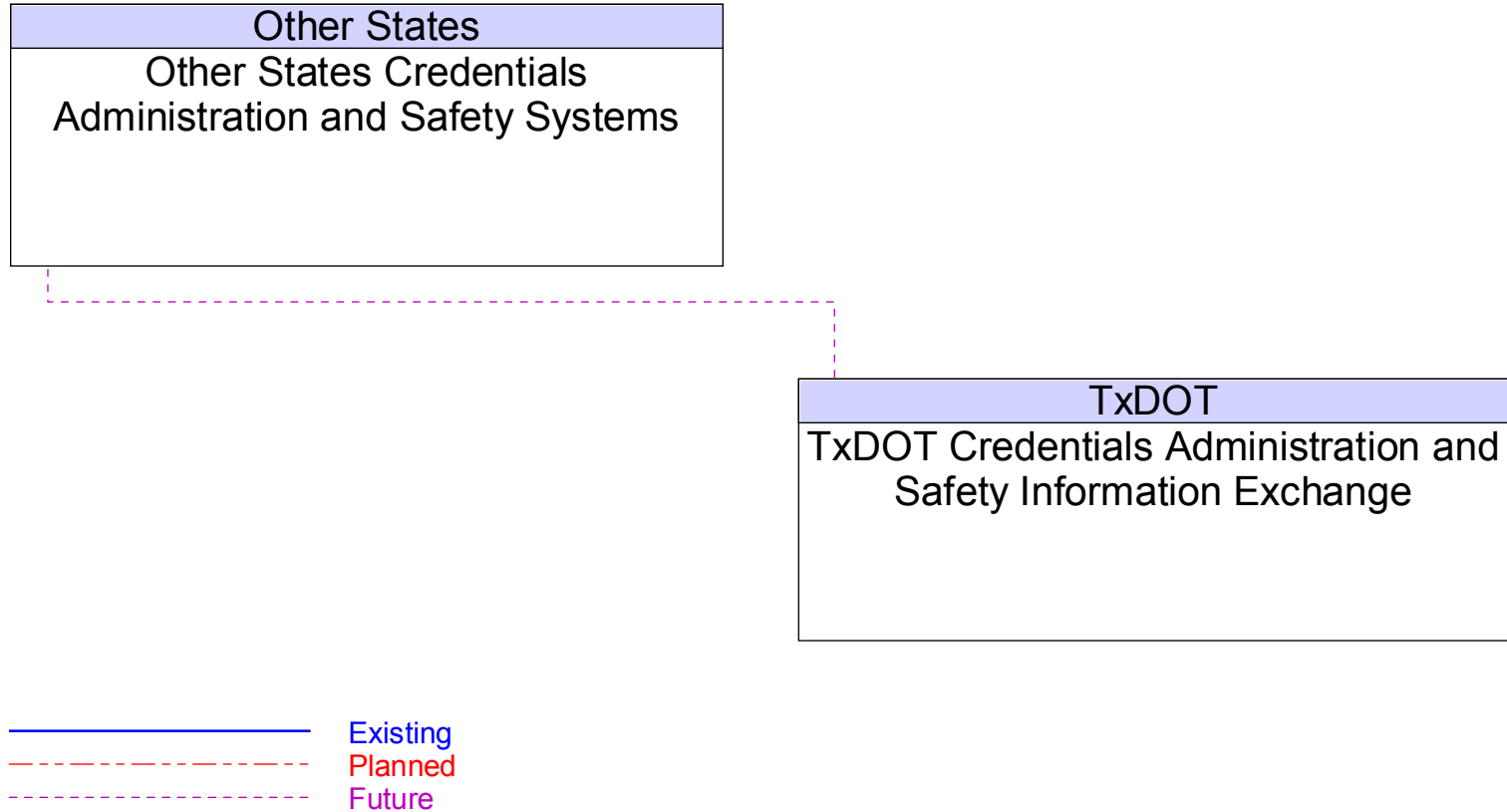
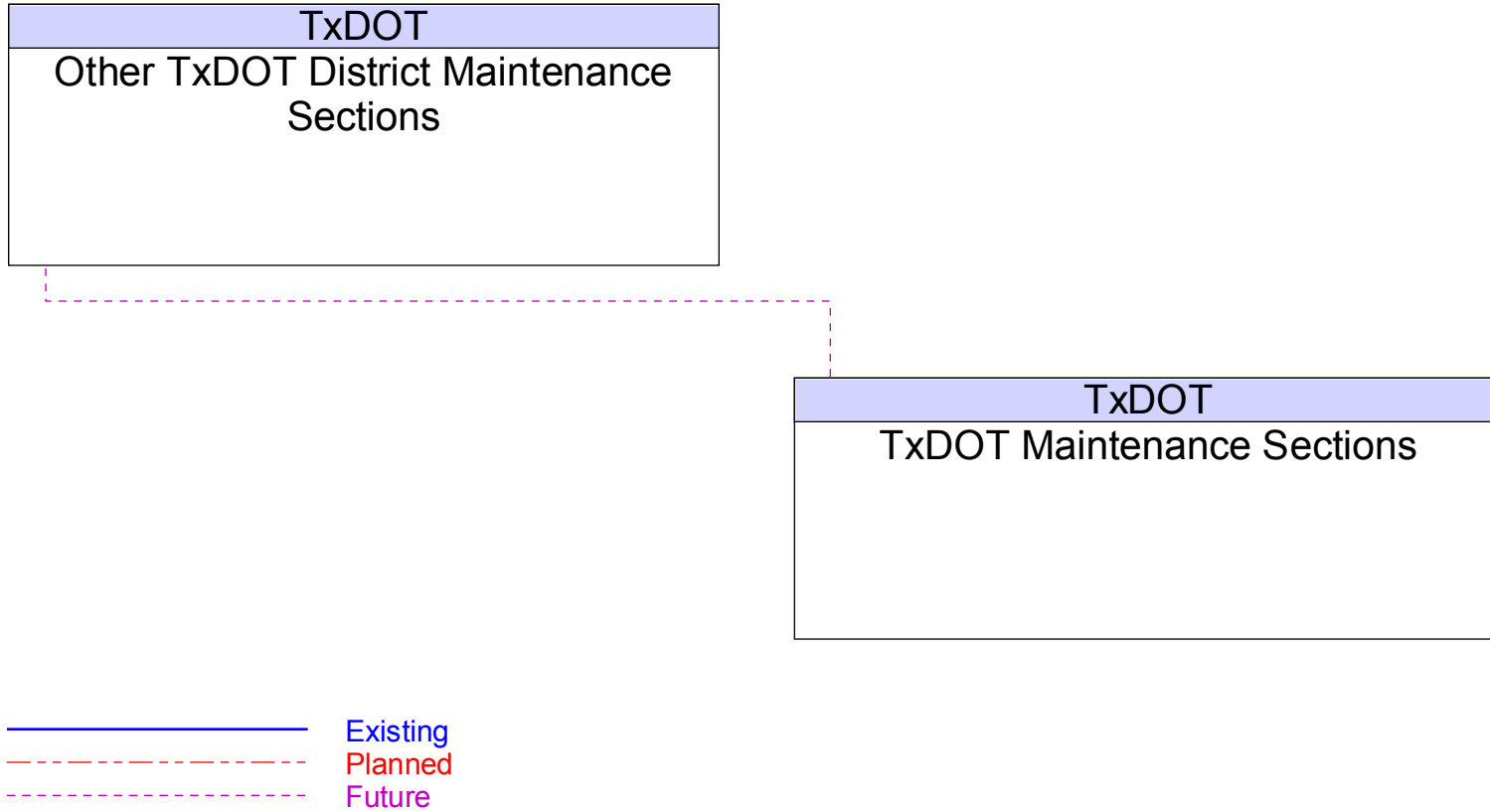


Figure B54 – Other TxDOT District Maintenance Sections Interfaces



**Figure B55 – Private Sector Transit System Dispatch Interfaces**

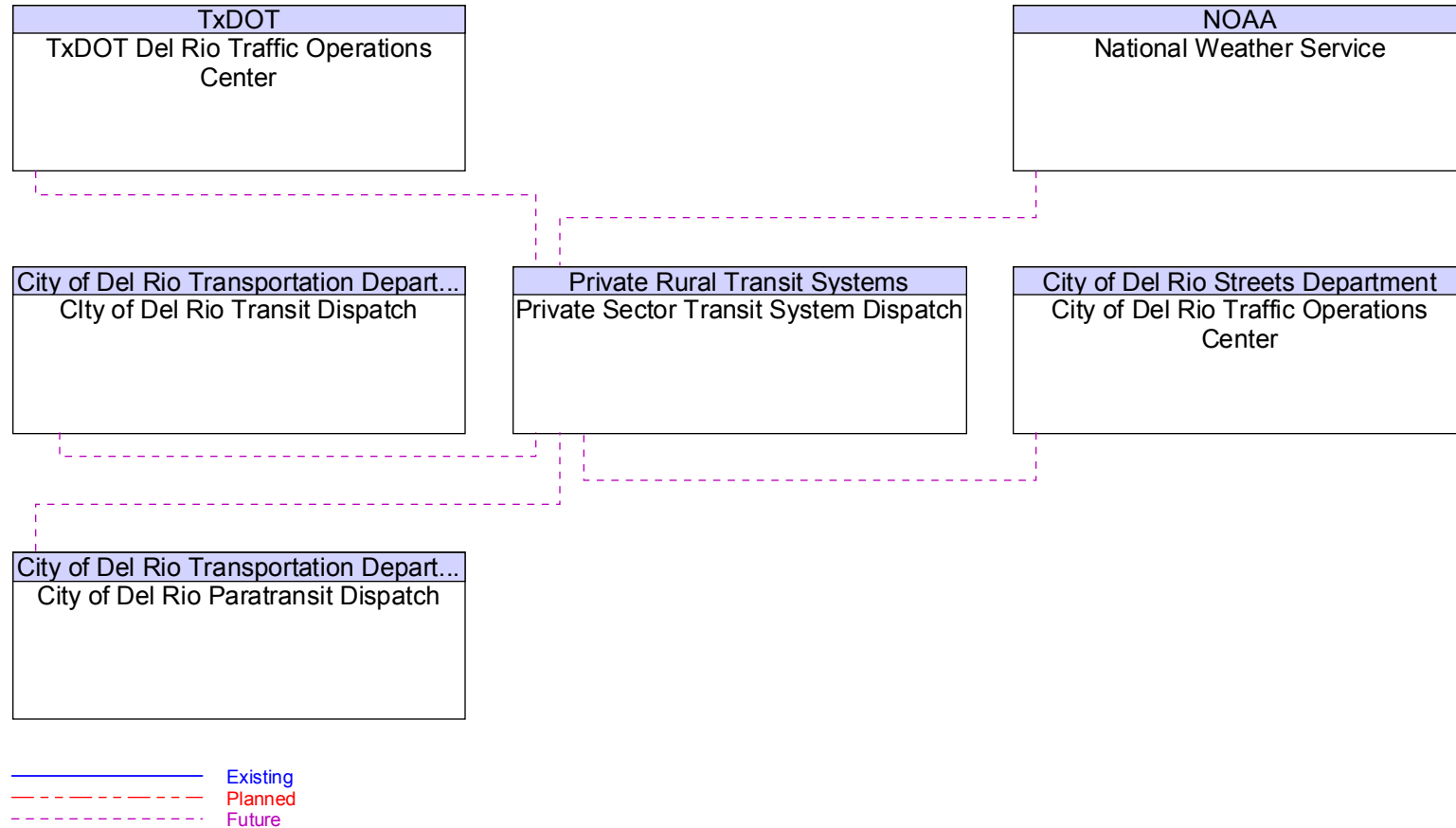


Figure B56 – Private Sector Traveler Information Services Interfaces

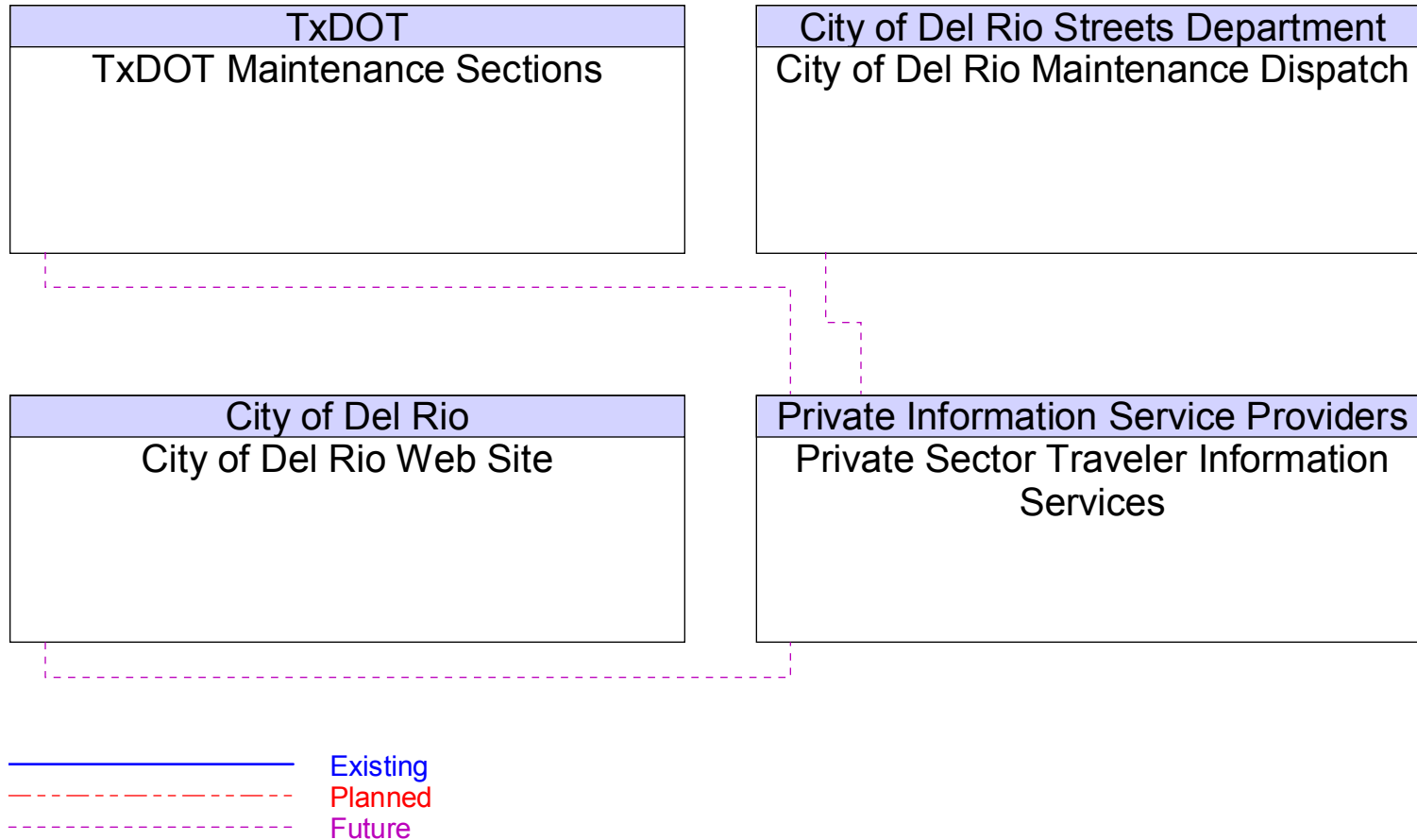
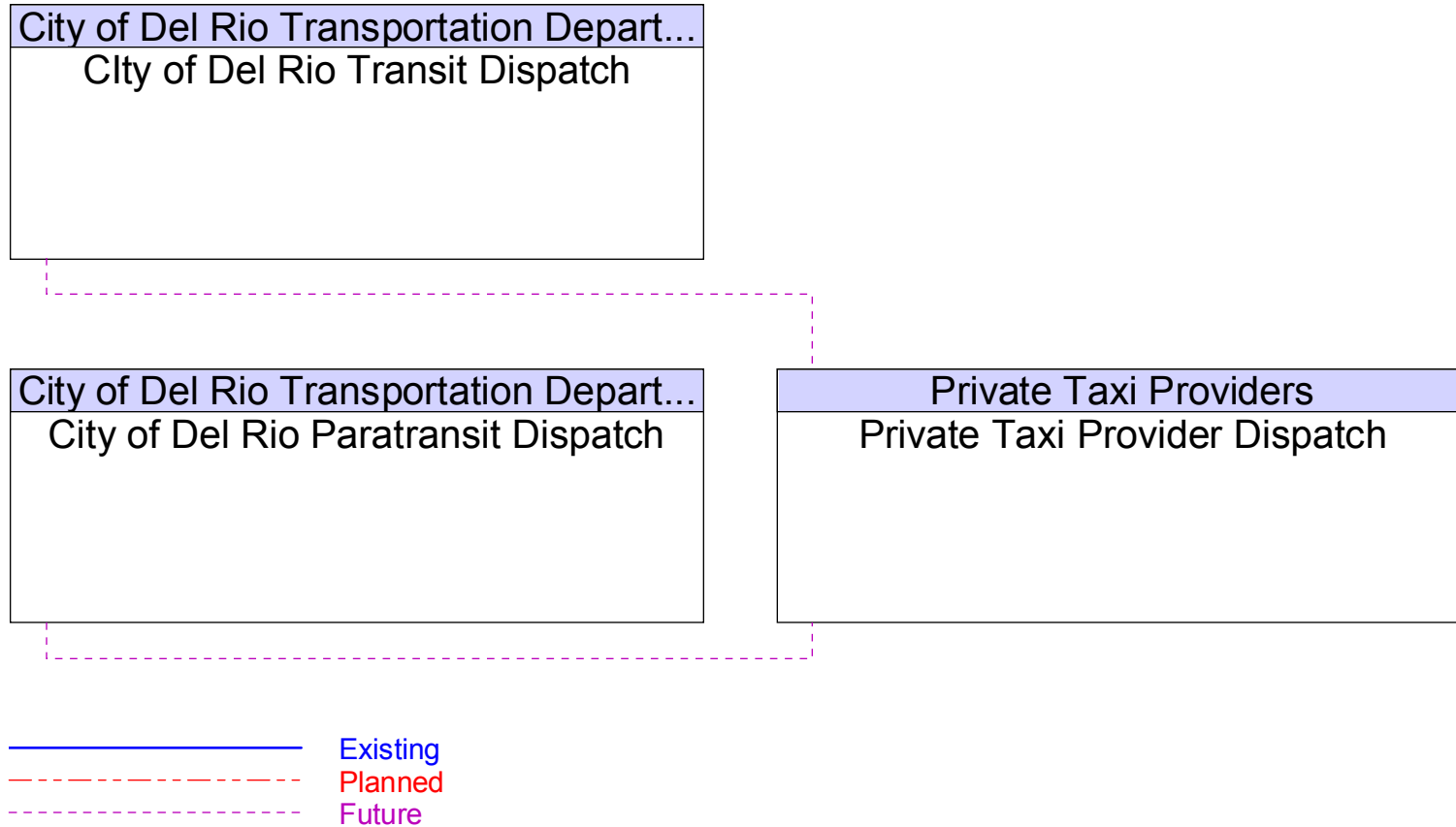




Figure B57 – Private Taxi Provider Dispatch Interfaces



**Figure B58 – Private Tow/Wrecker Dispatch Interfaces**

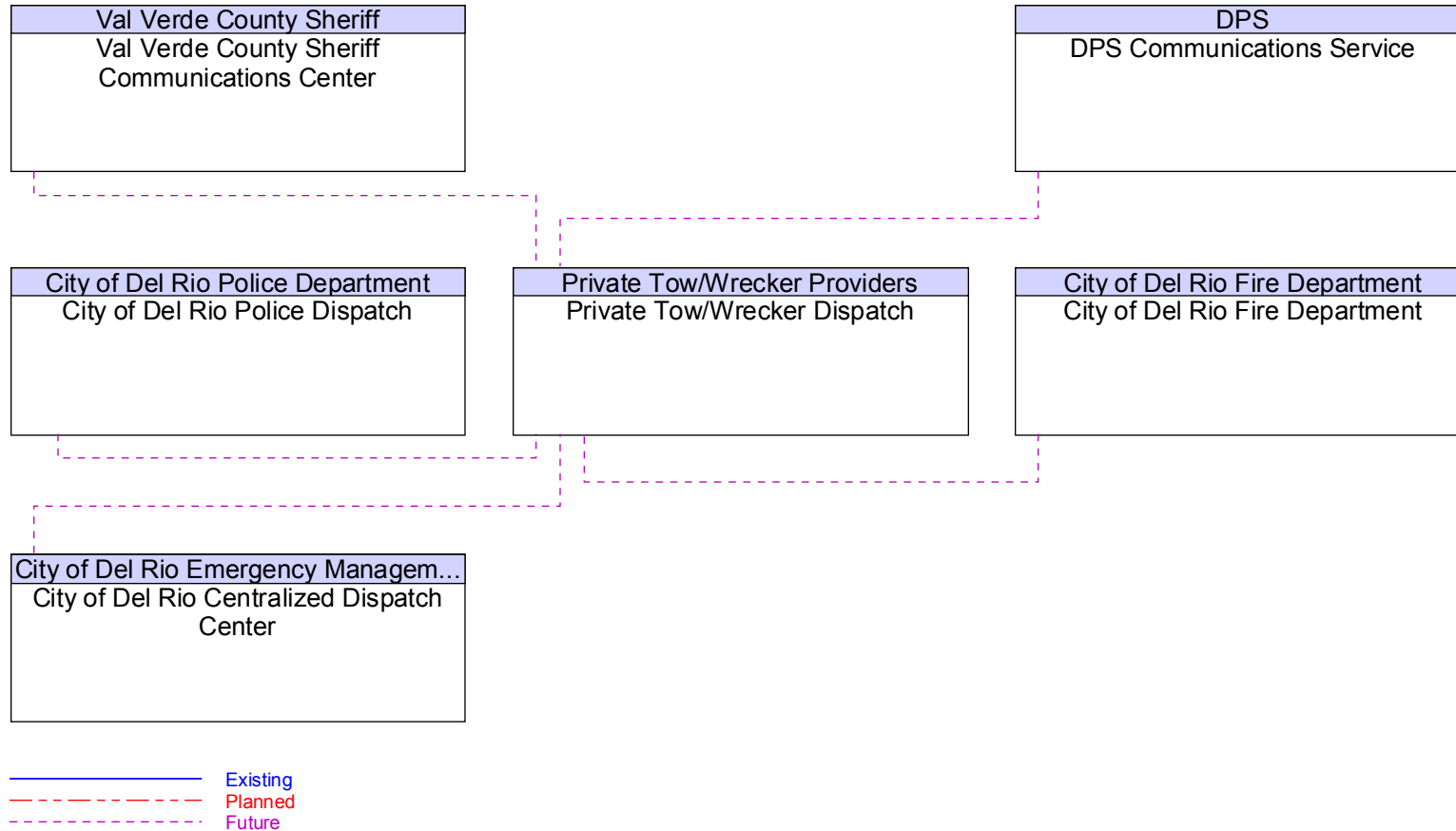
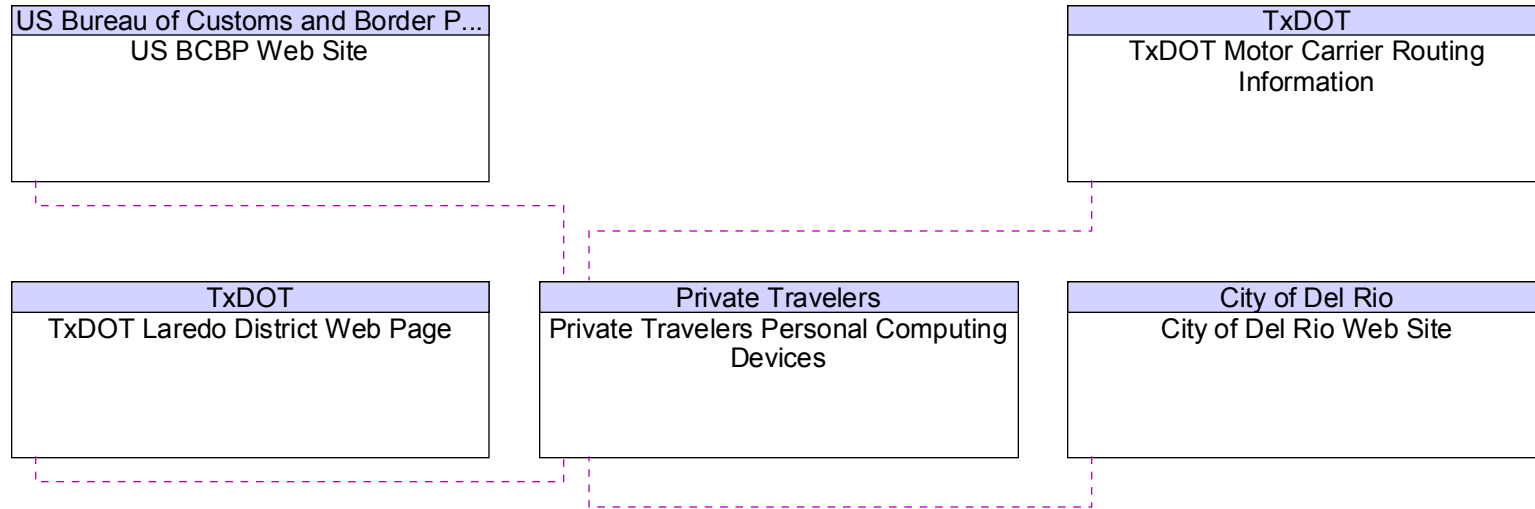




Figure B59 – Private Travelers Personal Computing Devices Interfaces



— Existing  
- - - Planned  
- - - Future

**Figure B60 – Private Utility Company Dispatch Interfaces**

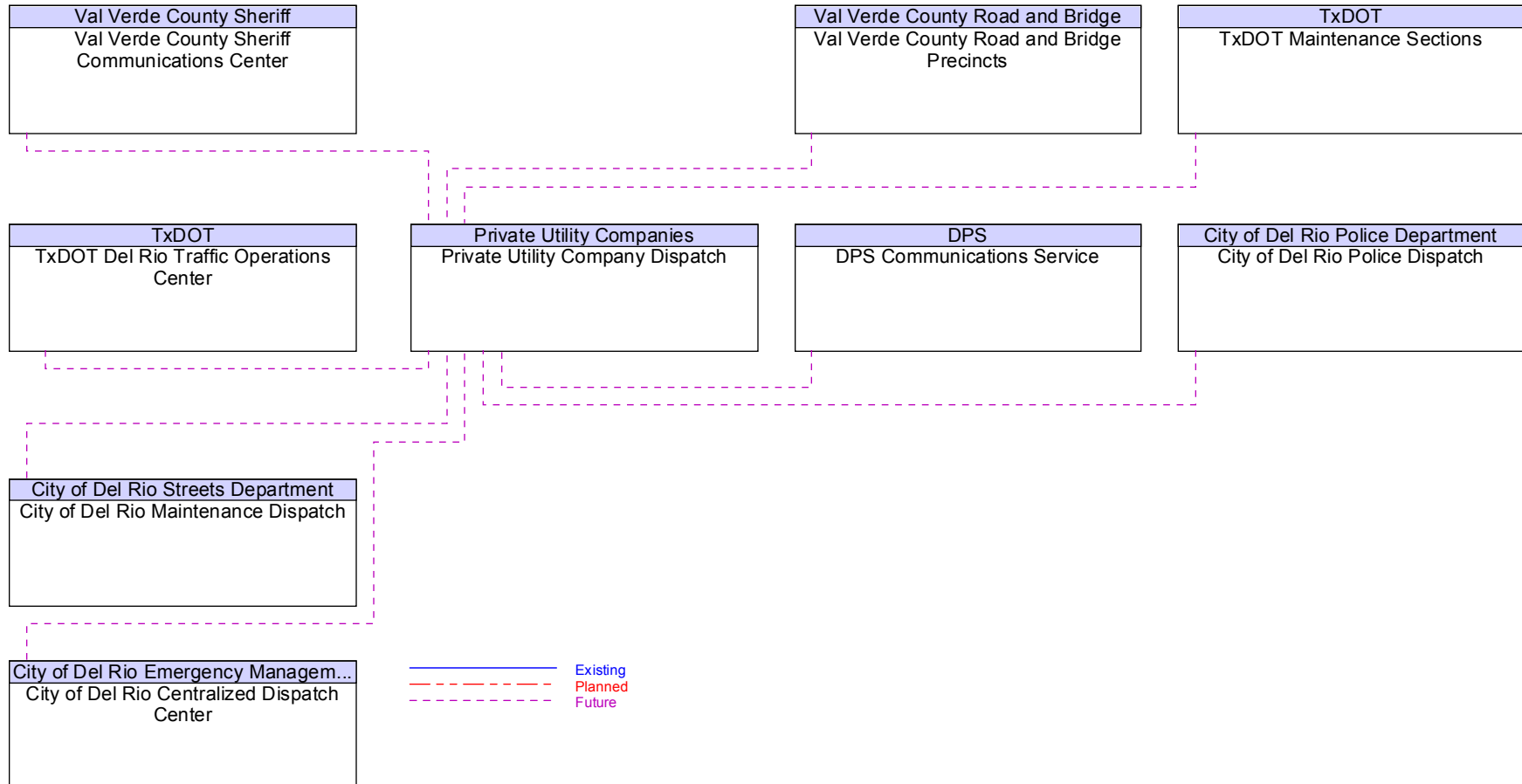
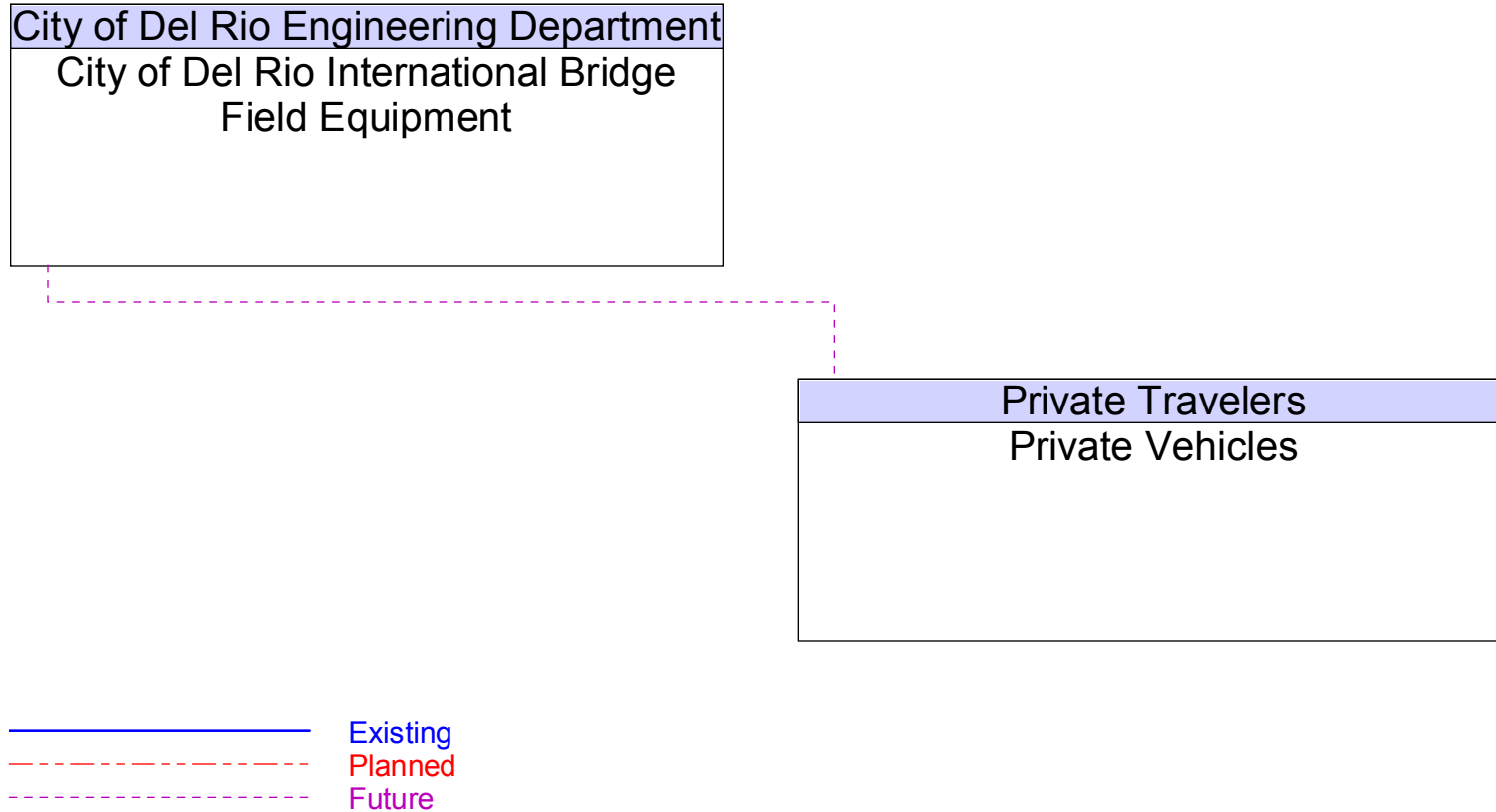






Figure B61 – Private Vehicles Interfaces





**Figure B62 – Rail Operations Centers Interfaces**

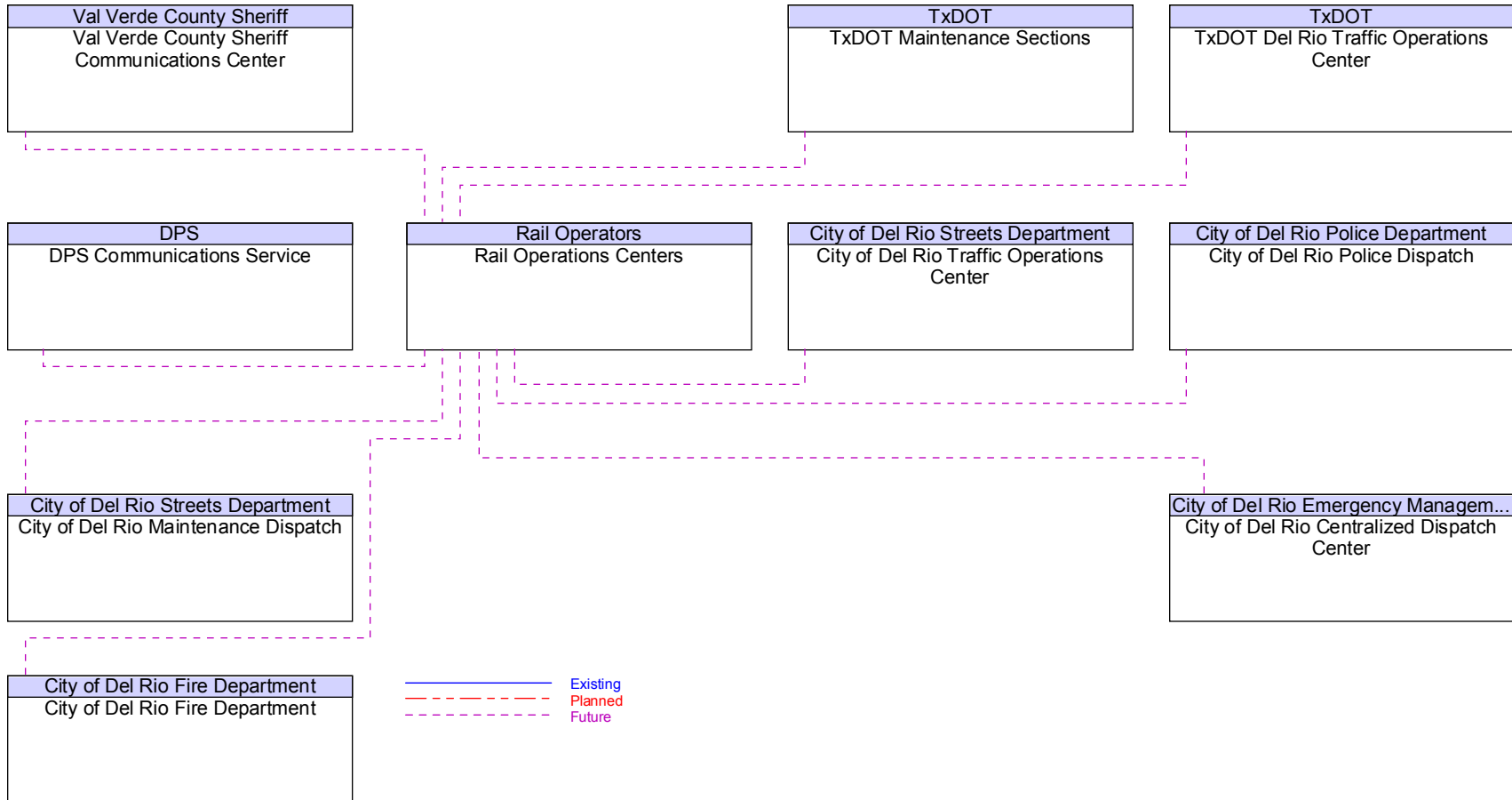




Figure B63 – Rail Operators Wayside Equipment Interfaces

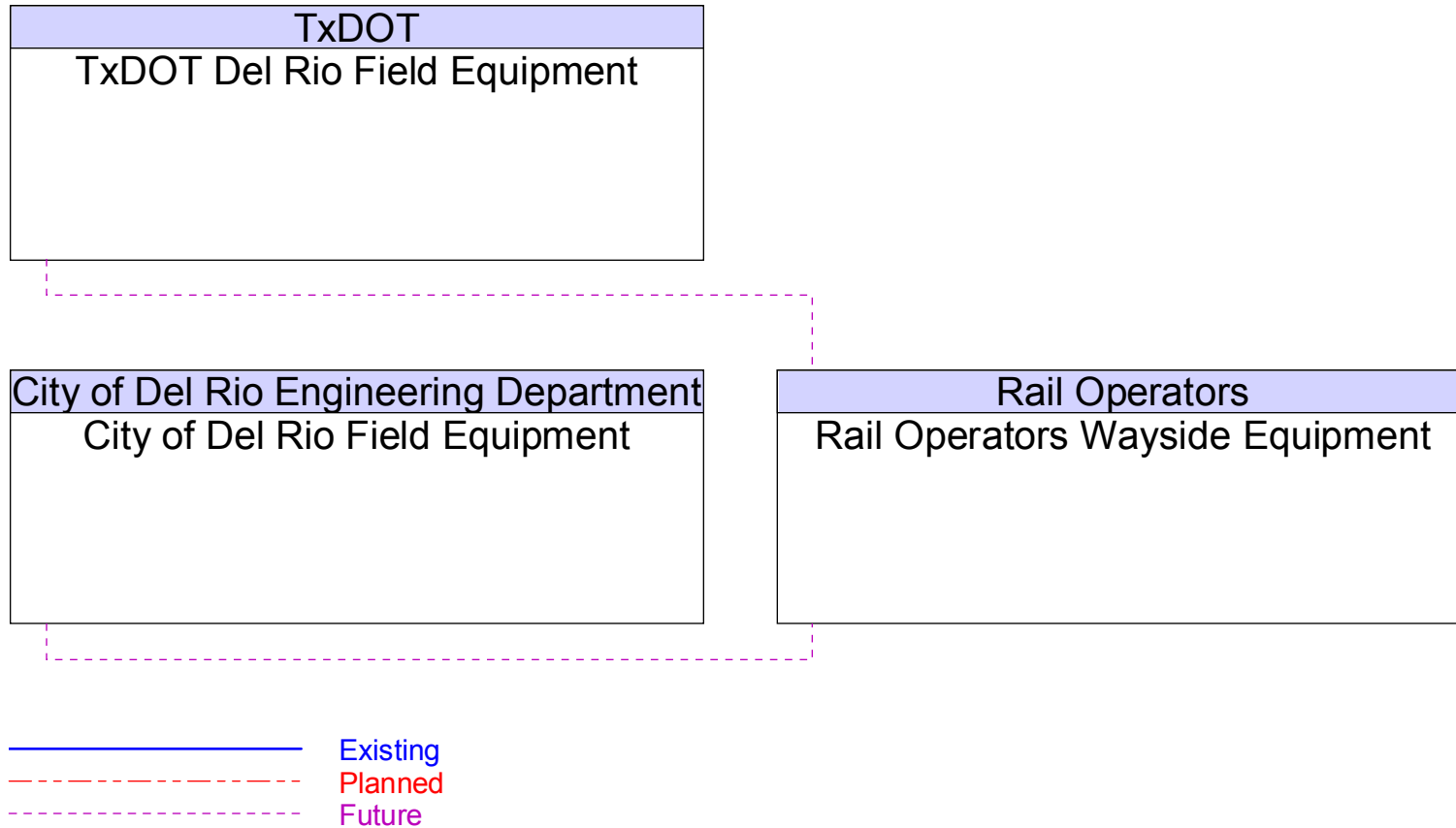




Figure B64 – Regional Event Facilities Interfaces

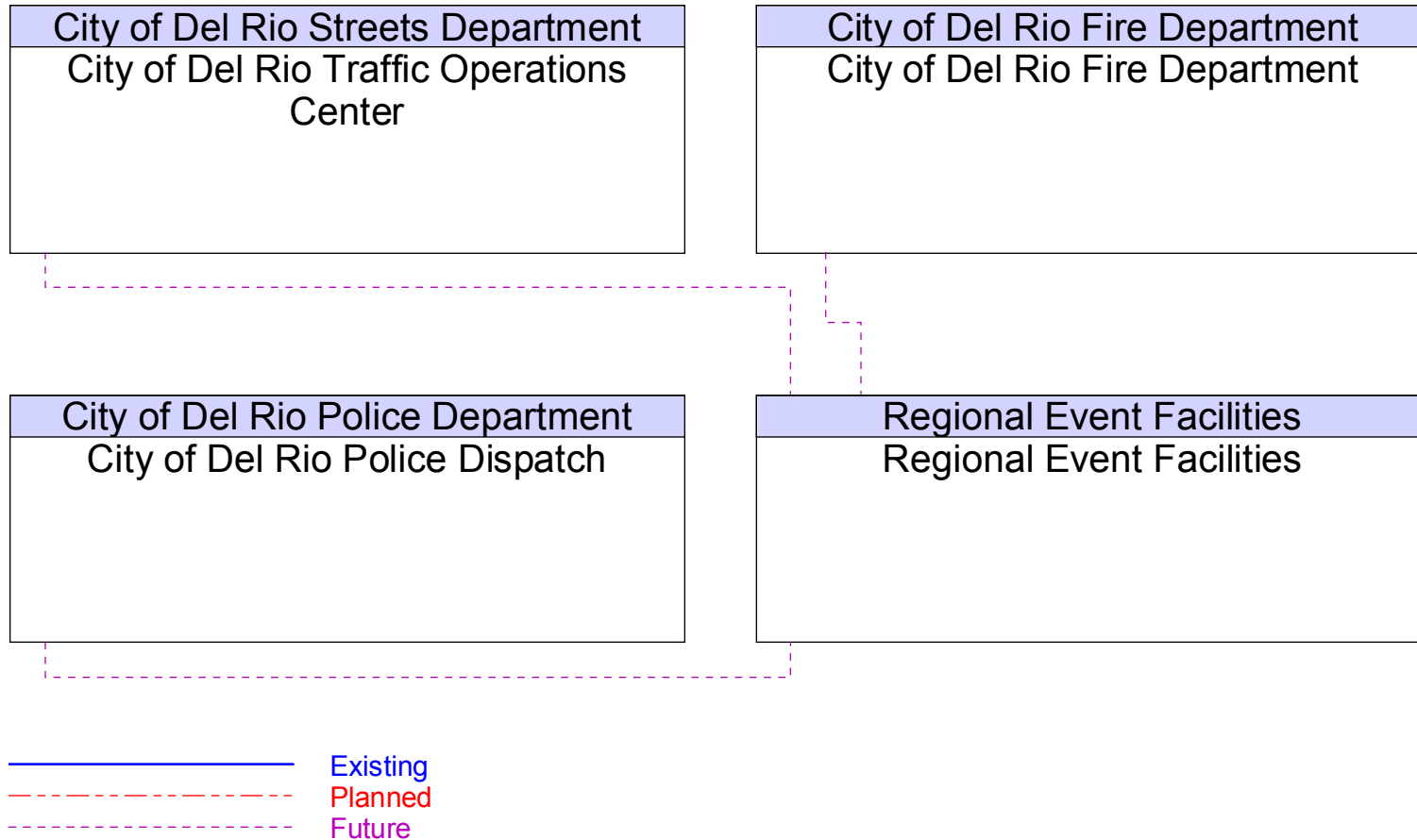
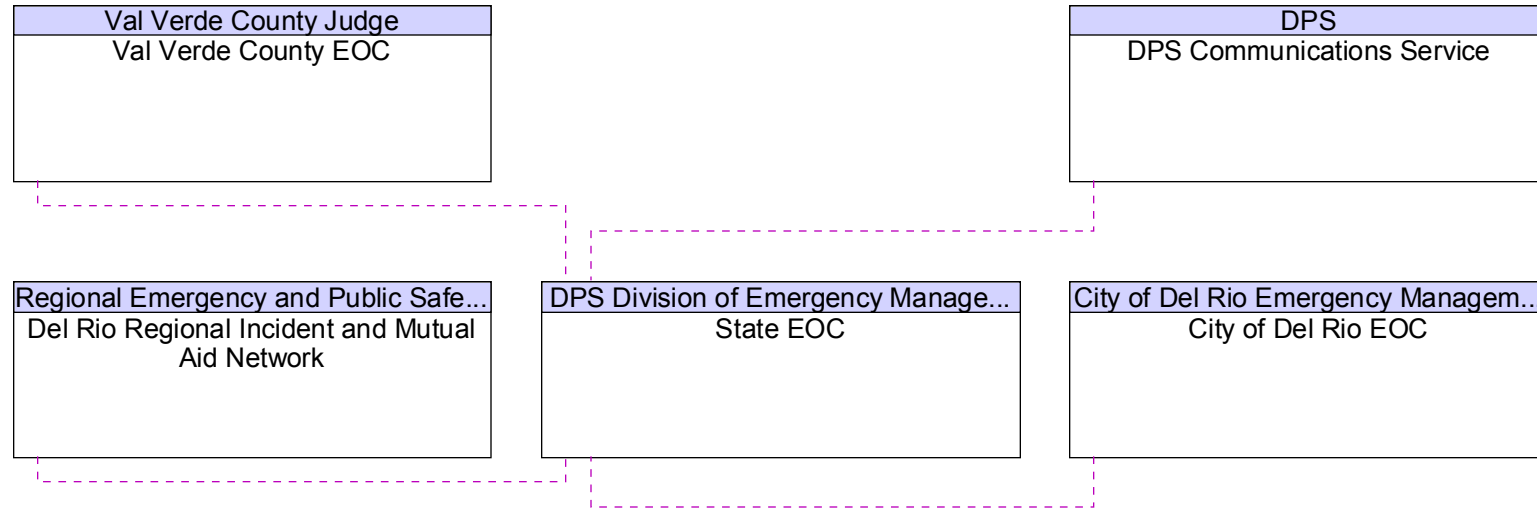




Figure B65 – State EOC Interfaces



— Existing  
- - - Planned  
- - - Future



Figure B66 – State Fire Marshal Interfaces

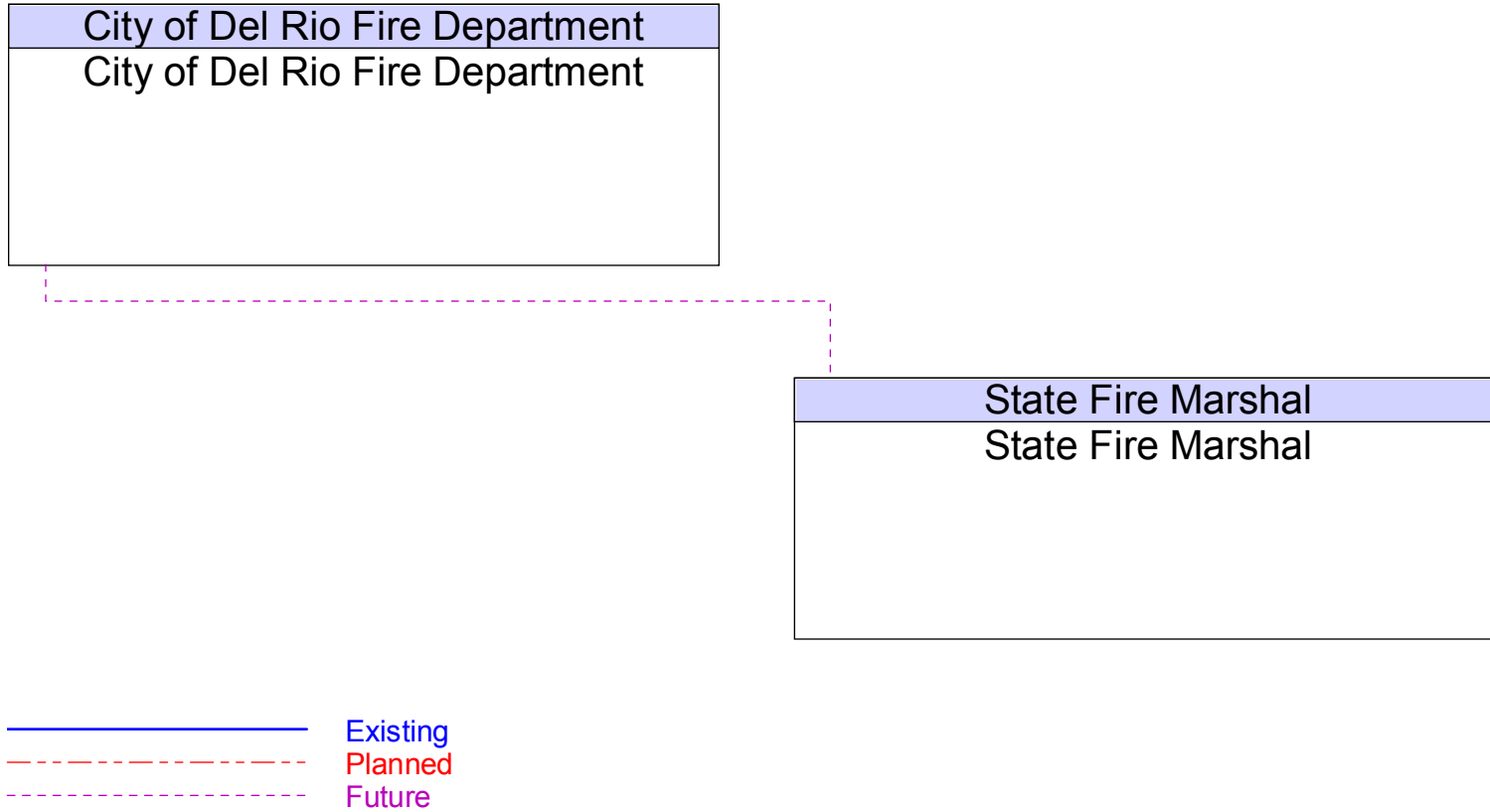
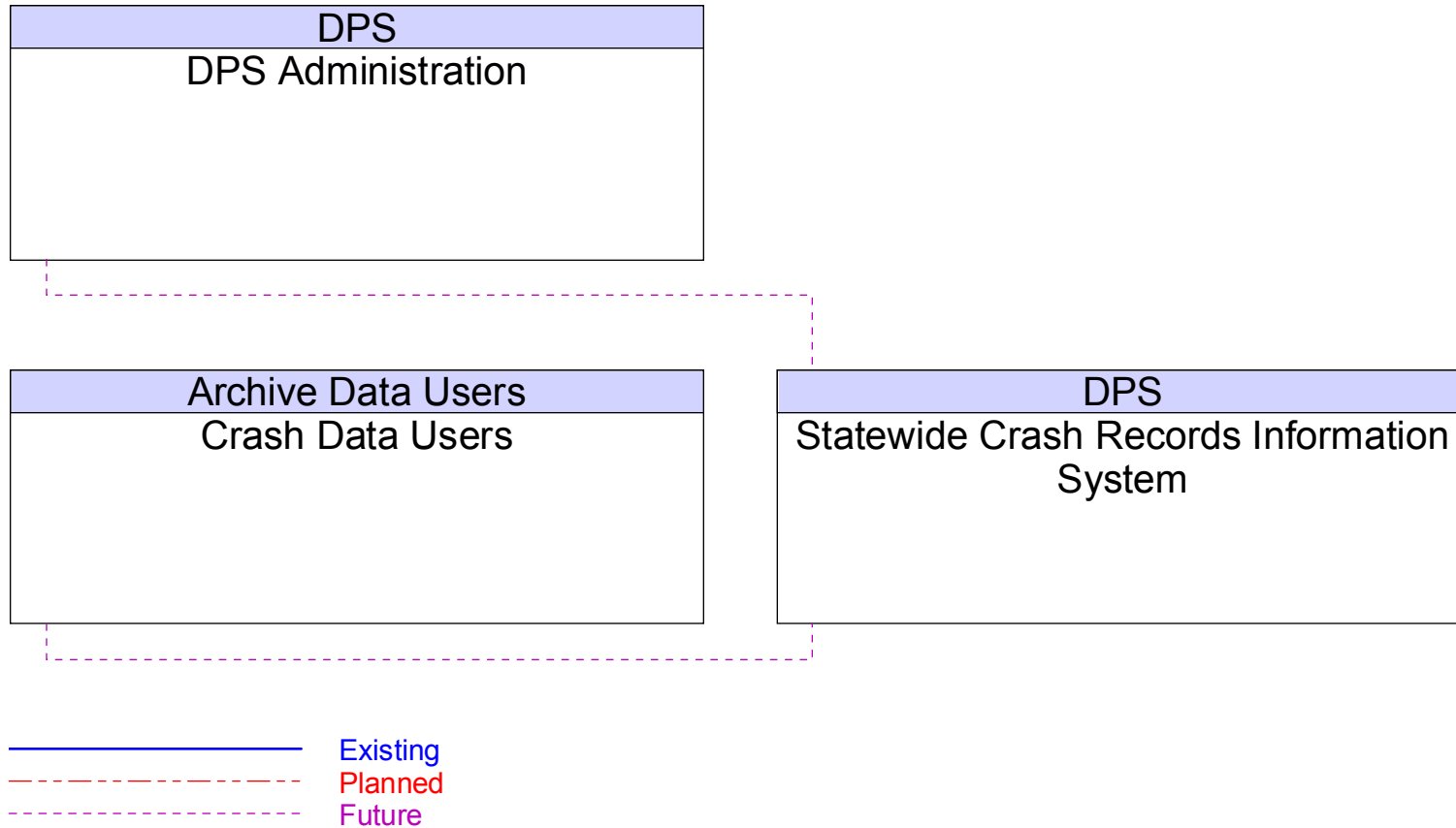


Figure B67 – Statewide Crash Records Information System Interfaces



**Figure B68 – TxDOT 511 System Interfaces**

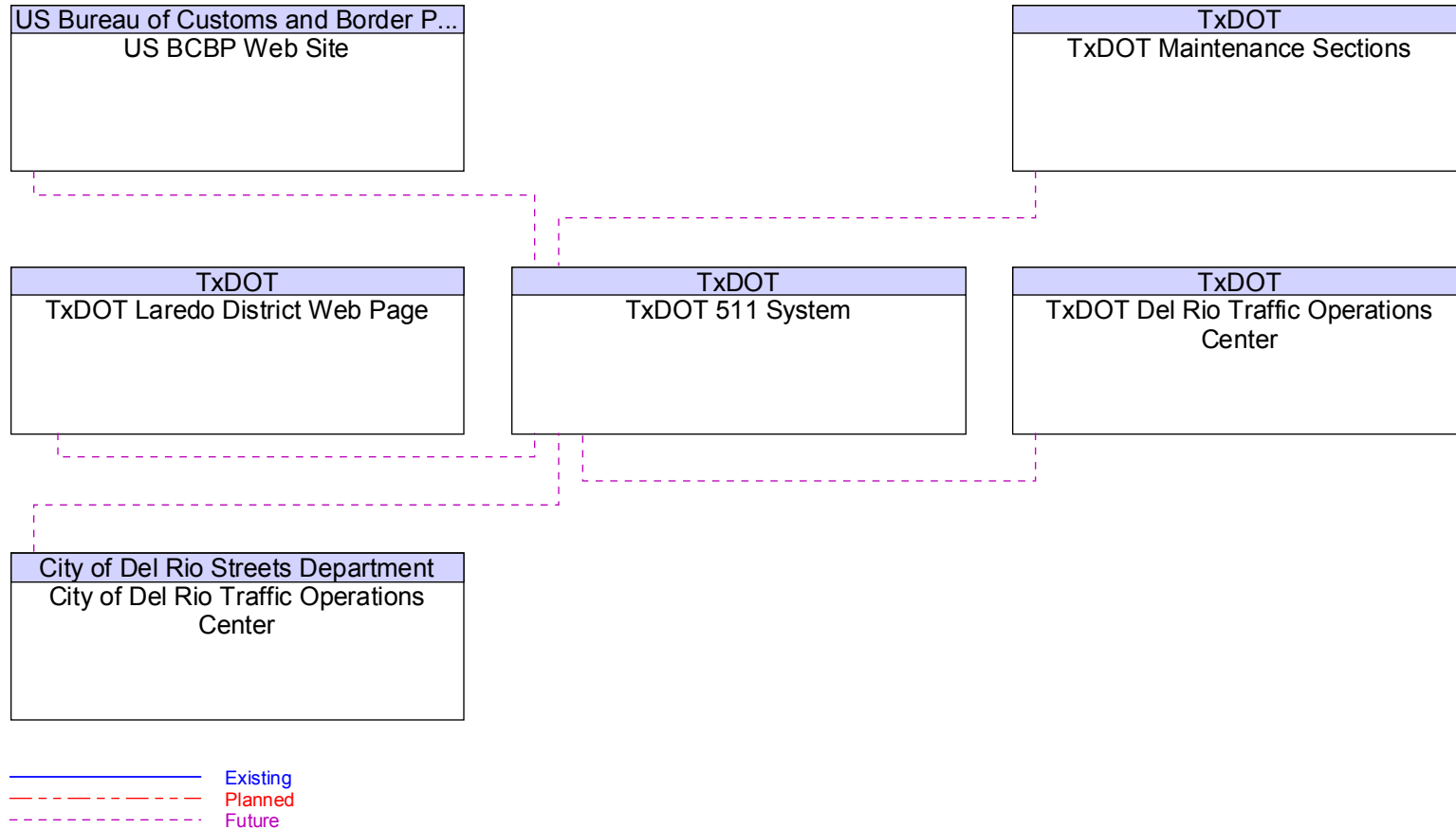
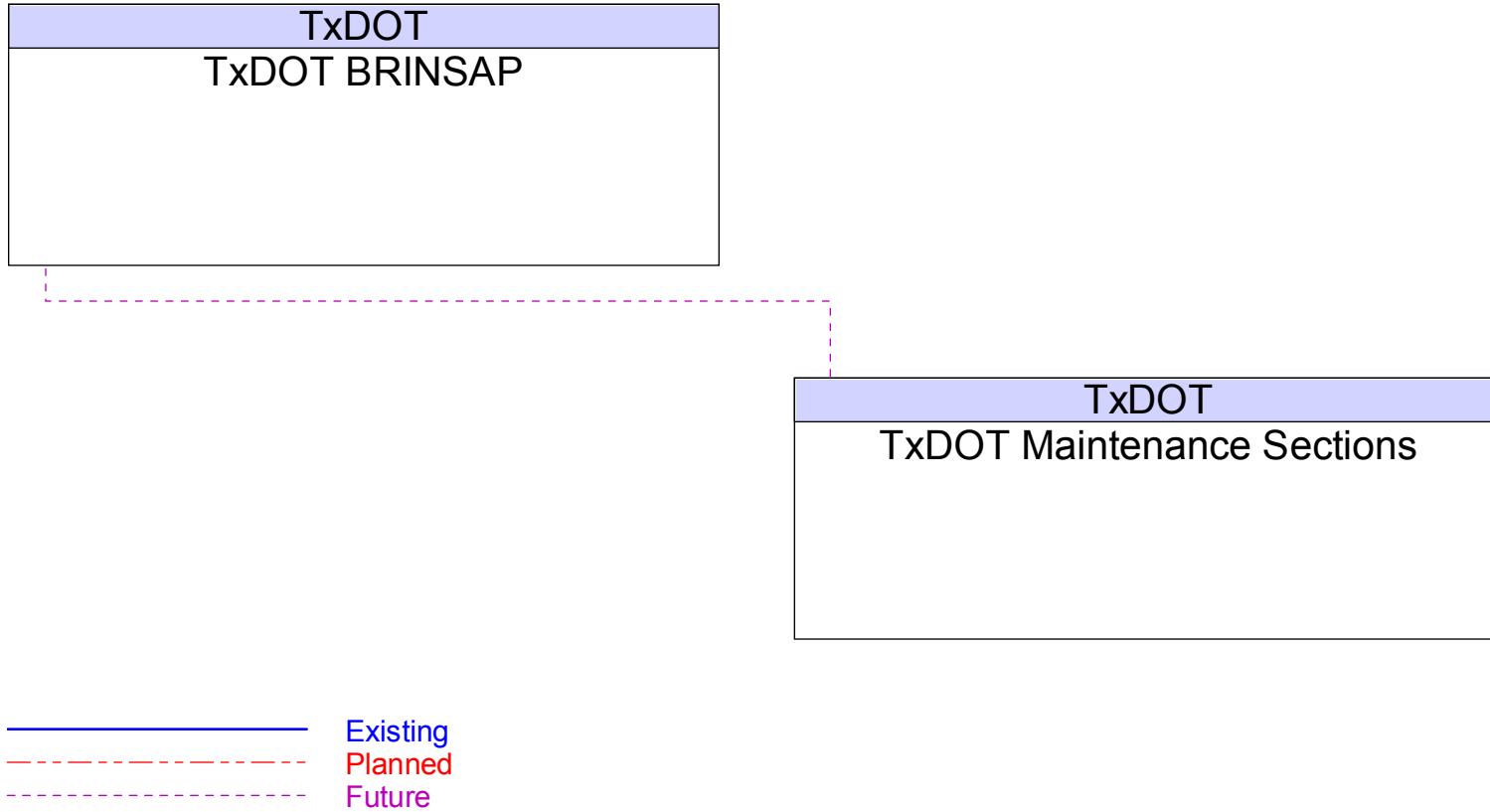
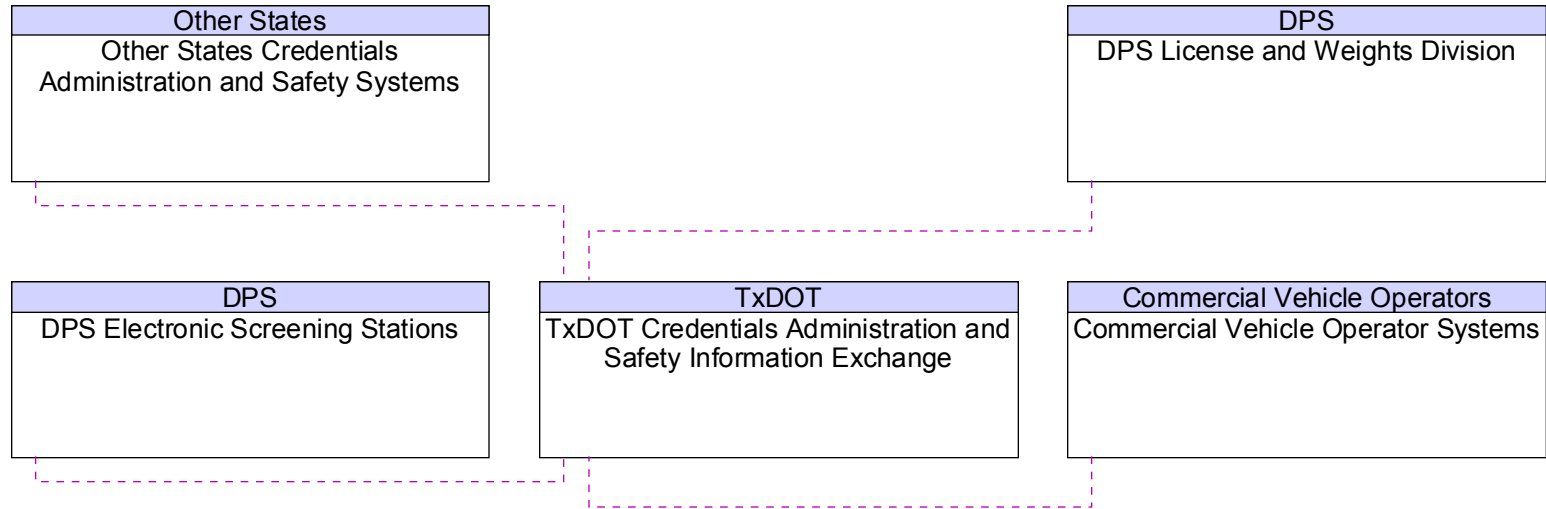




Figure B69 – TxDOT BRINSAP Interfaces



**Figure B70 – TxDOT Credentials Administration and Safety Information Exchange Interfaces**



— Existing  
 - - - Planned  
 - - - Future



Figure B71 – TxDOT Del Rio Field Equipment Interfaces

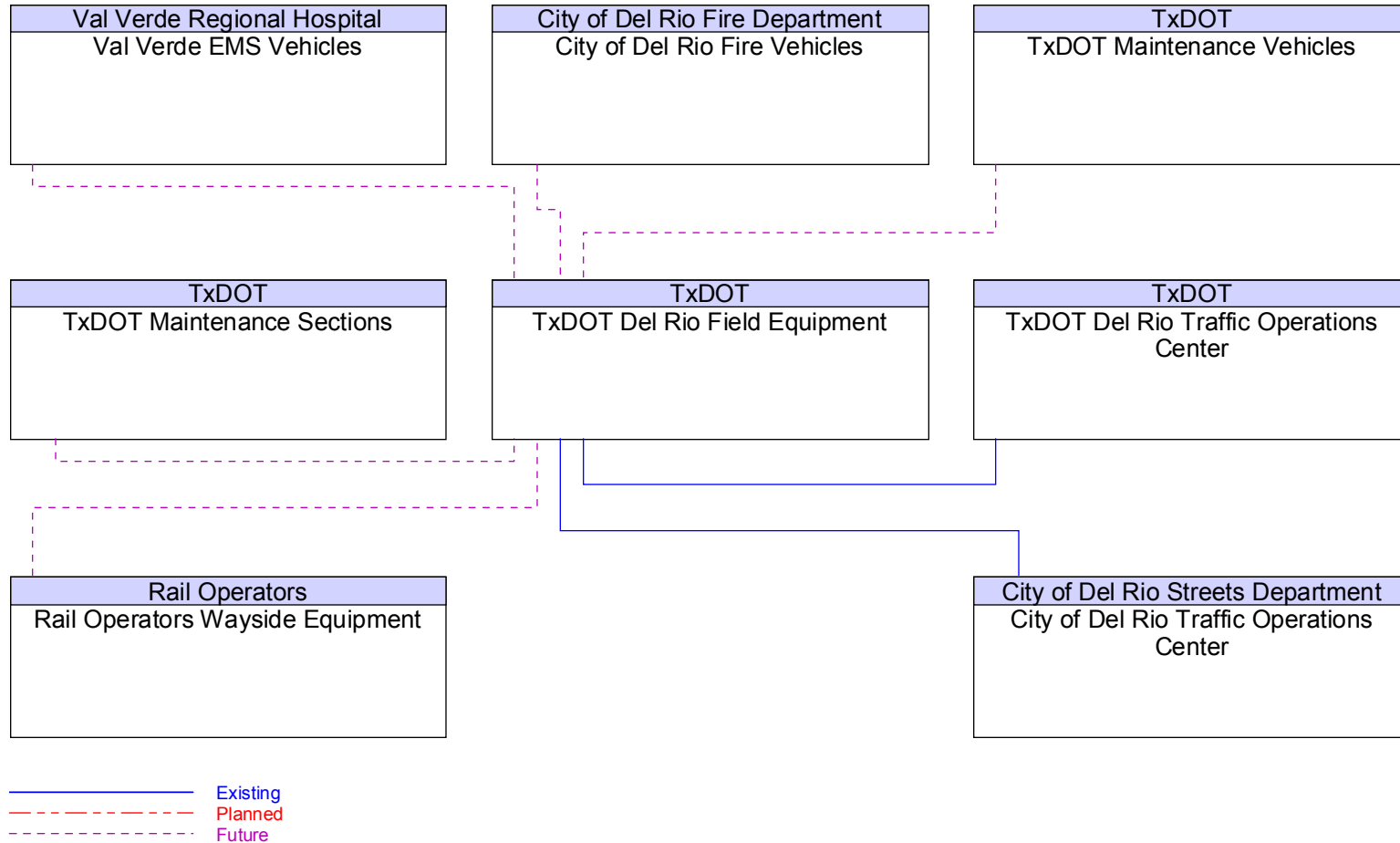




Figure B72 – TxDOT Del Rio Traffic Operations Center Interfaces

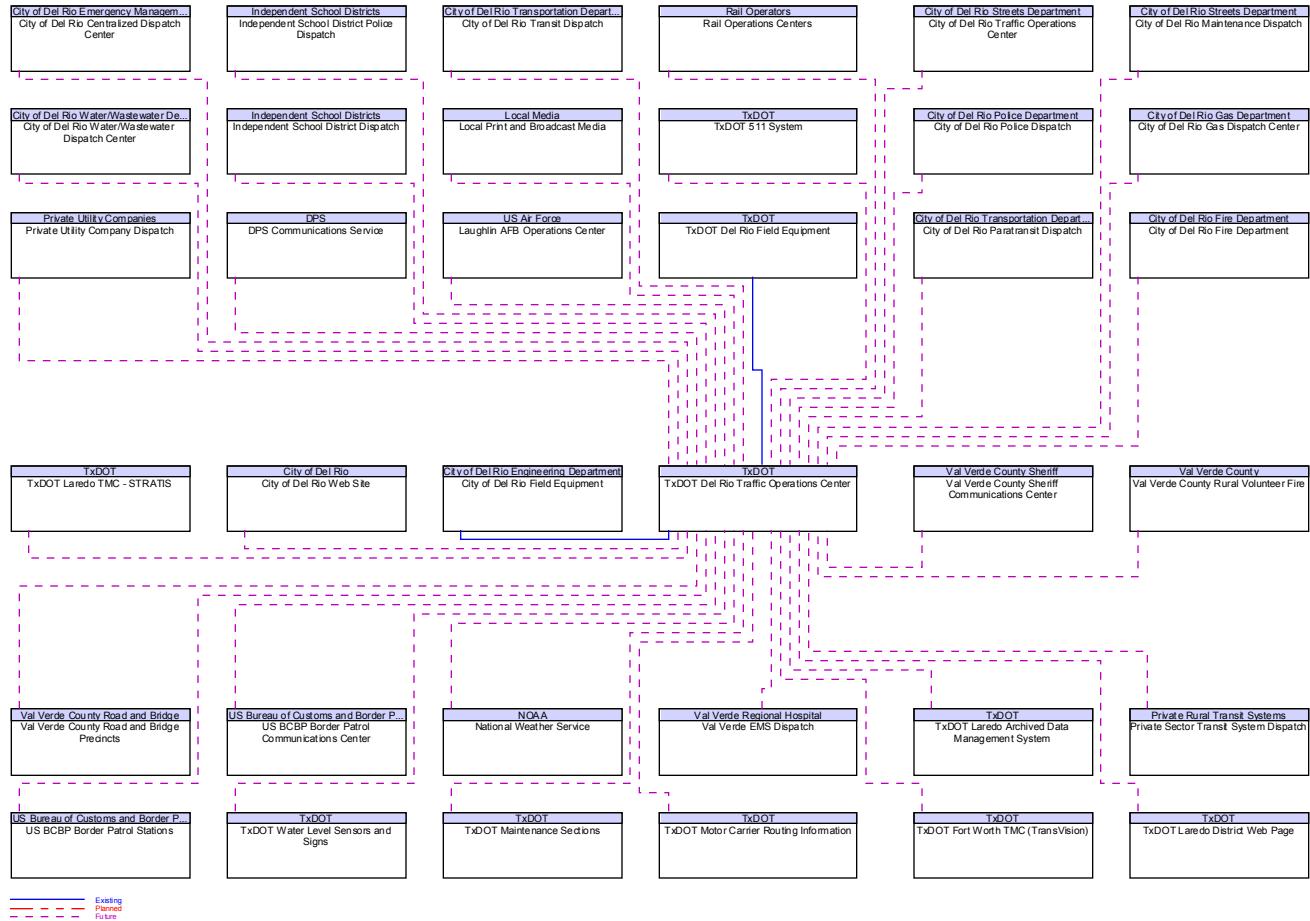




Figure B73 – TxDOT Fort Worth TMC (TransVision) Interfaces

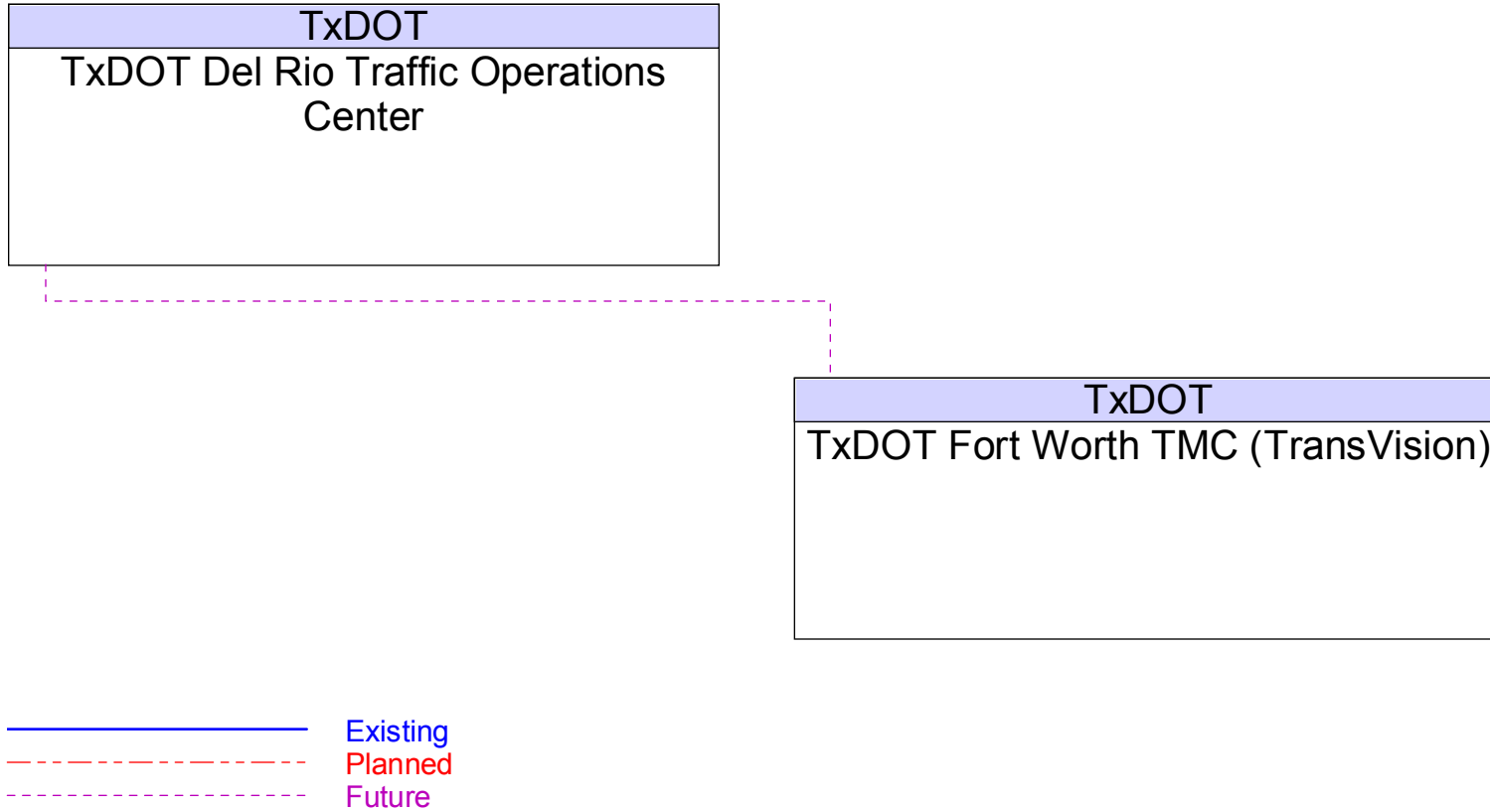


Figure B74 – TxDOT Highway Conditions Reporting System Interfaces

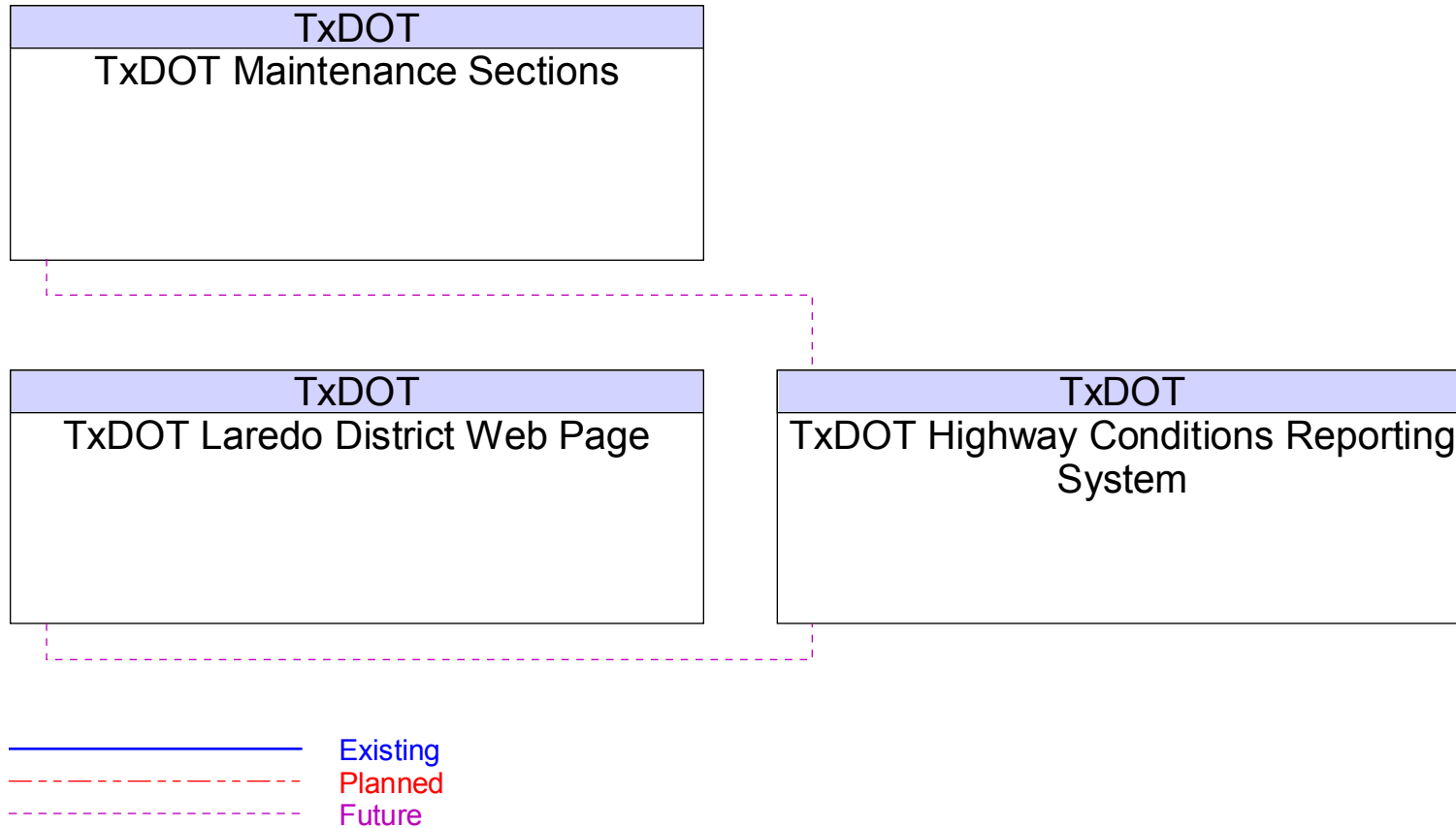


Figure B75 – TxDOT Laredo Archived Data Management System Interfaces

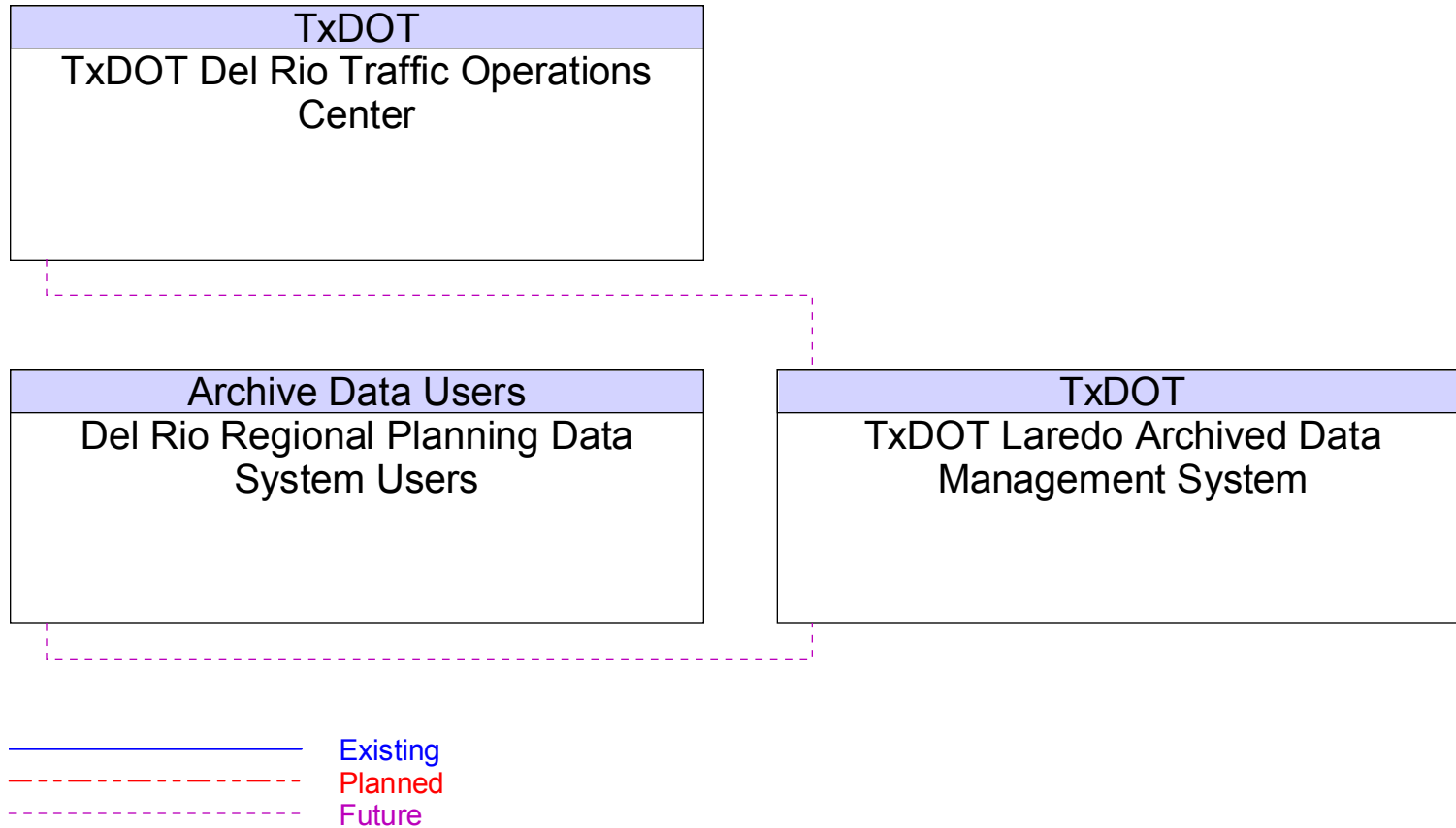


Figure B76 – TxDOT Laredo District Public Information Office Interfaces

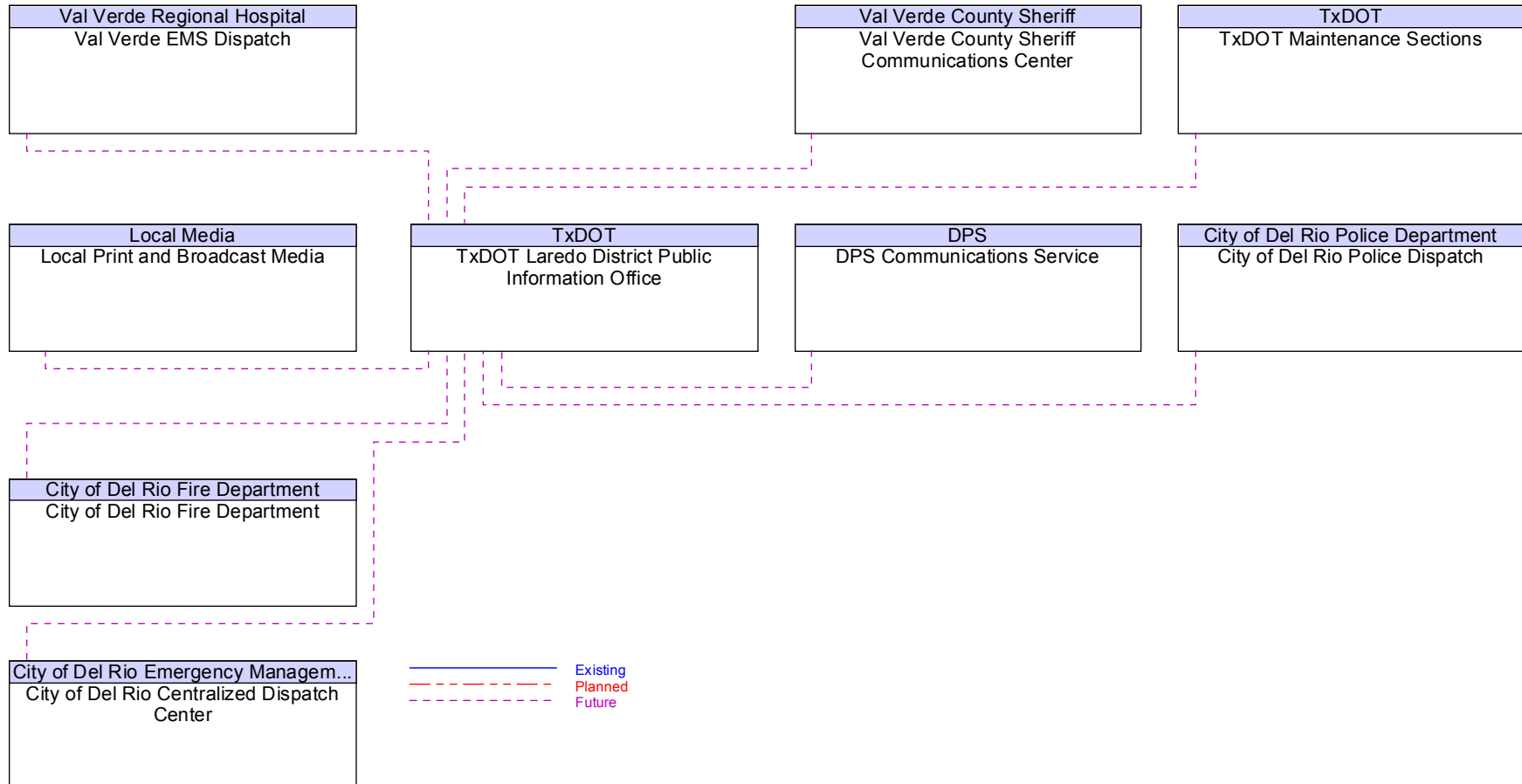
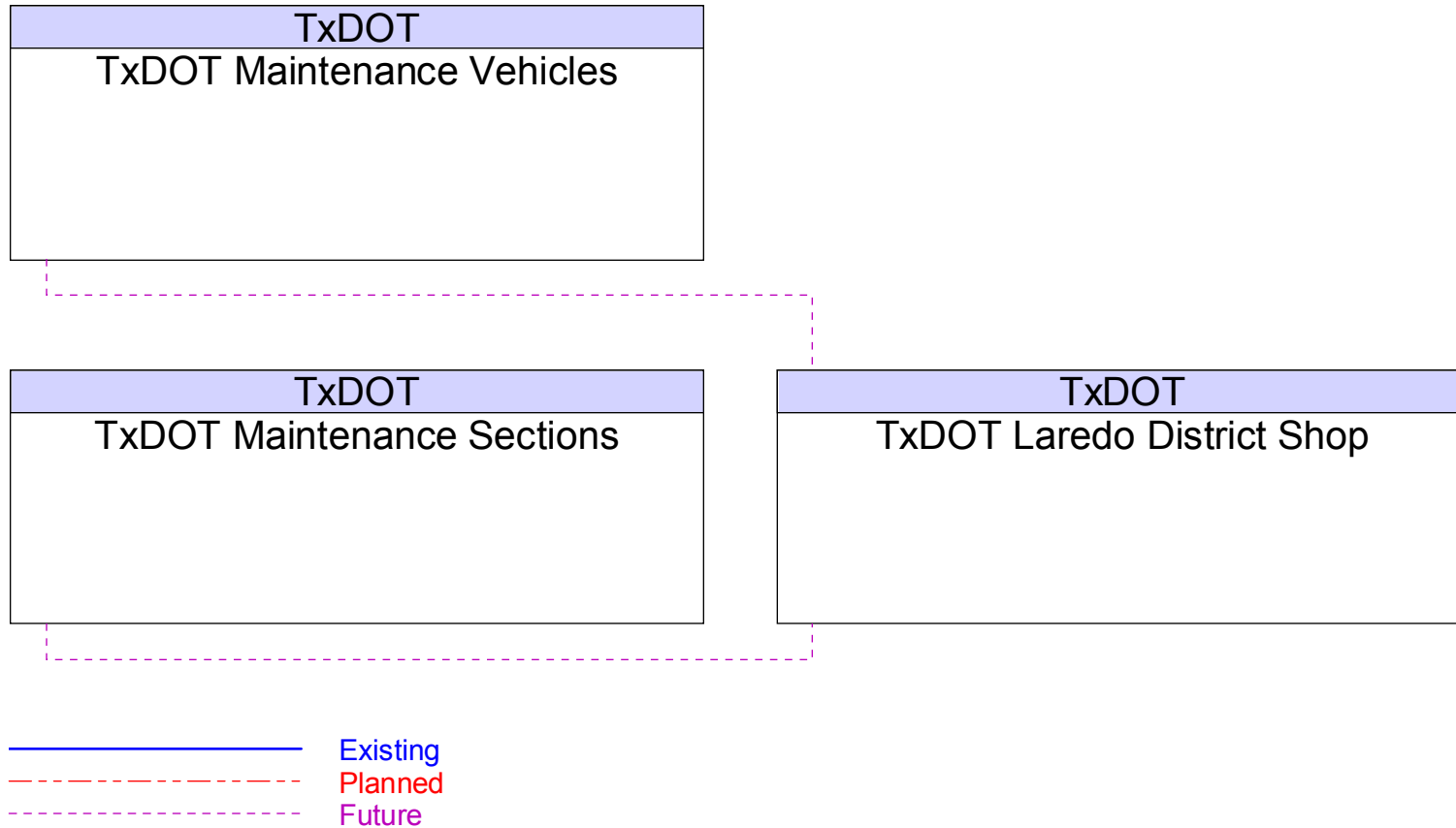




Figure B77 – TxDOT Laredo District Shop Interfaces



**Figure B78 – TxDOT Laredo District Web Page Interfaces**

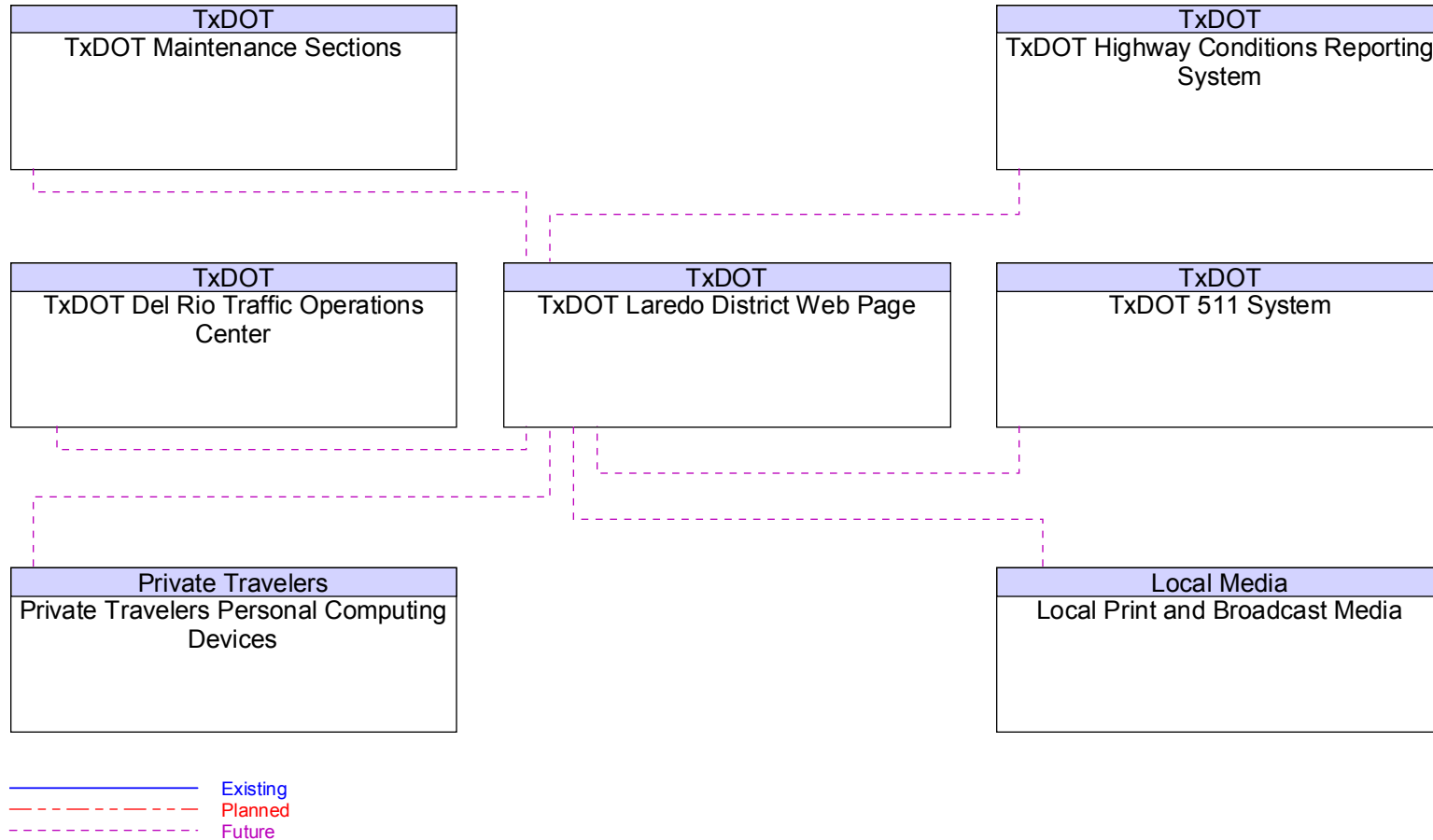




Figure B79 – TxDOT Laredo TMC – STRATIS Interfaces

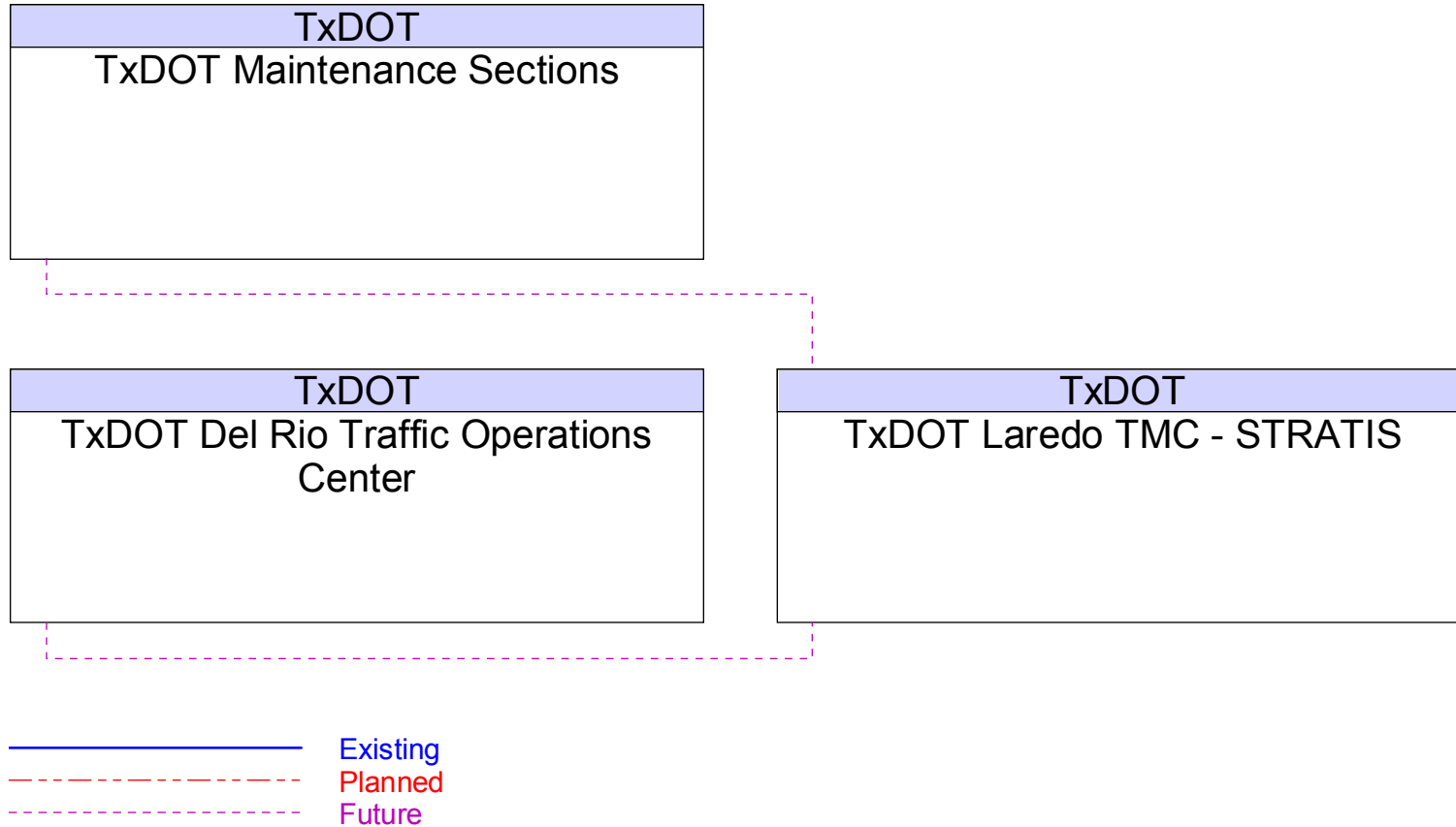


Figure B80 – TxDOT Maintenance Section Storage Facility Interfaces

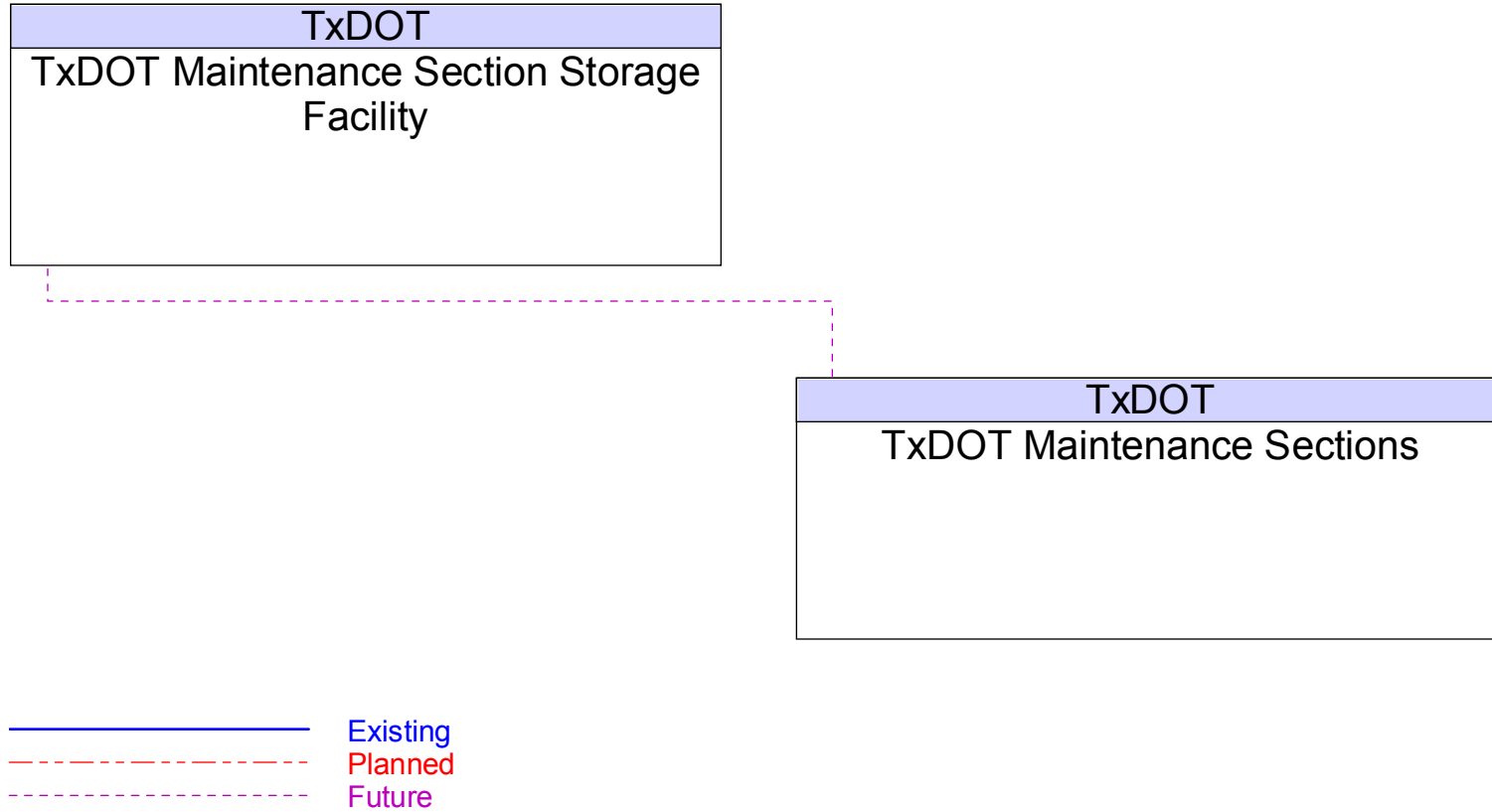




Figure B81 – TxDOT Maintenance Sections Interfaces

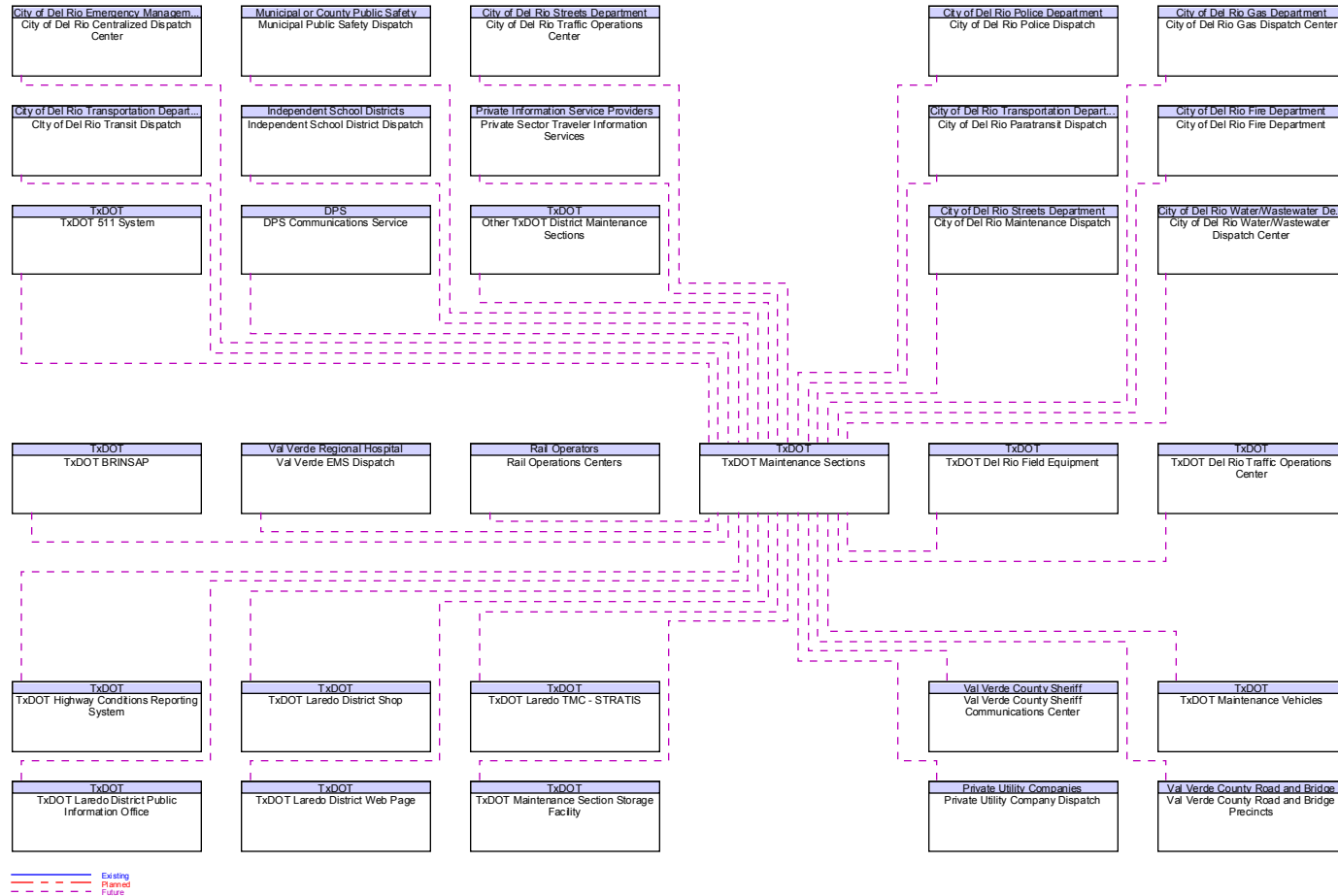
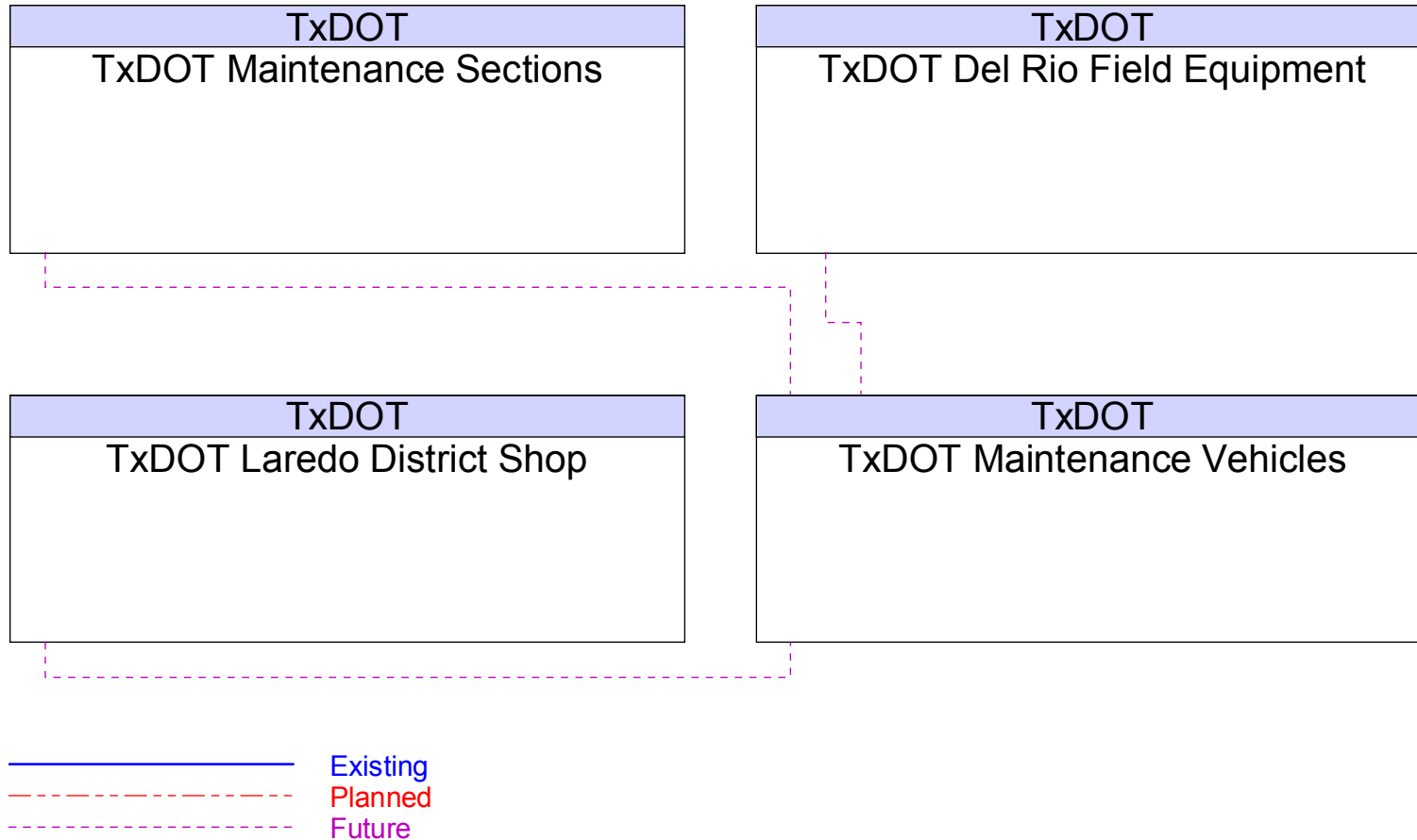
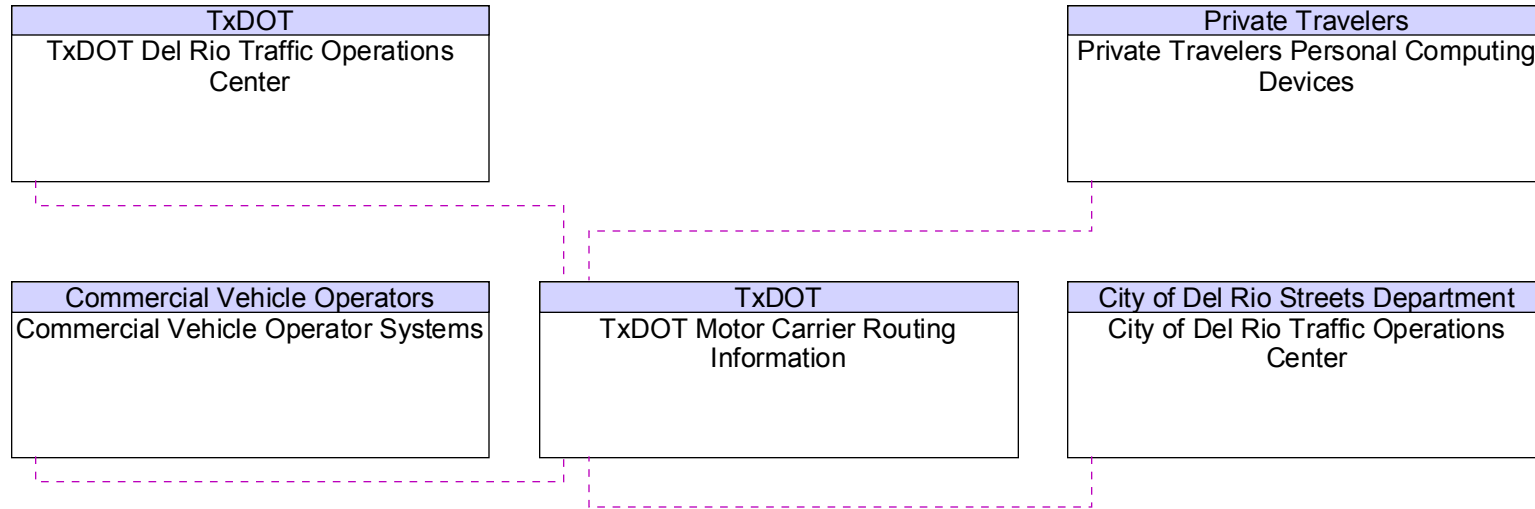




Figure B82 – TxDOT Maintenance Vehicles Interfaces



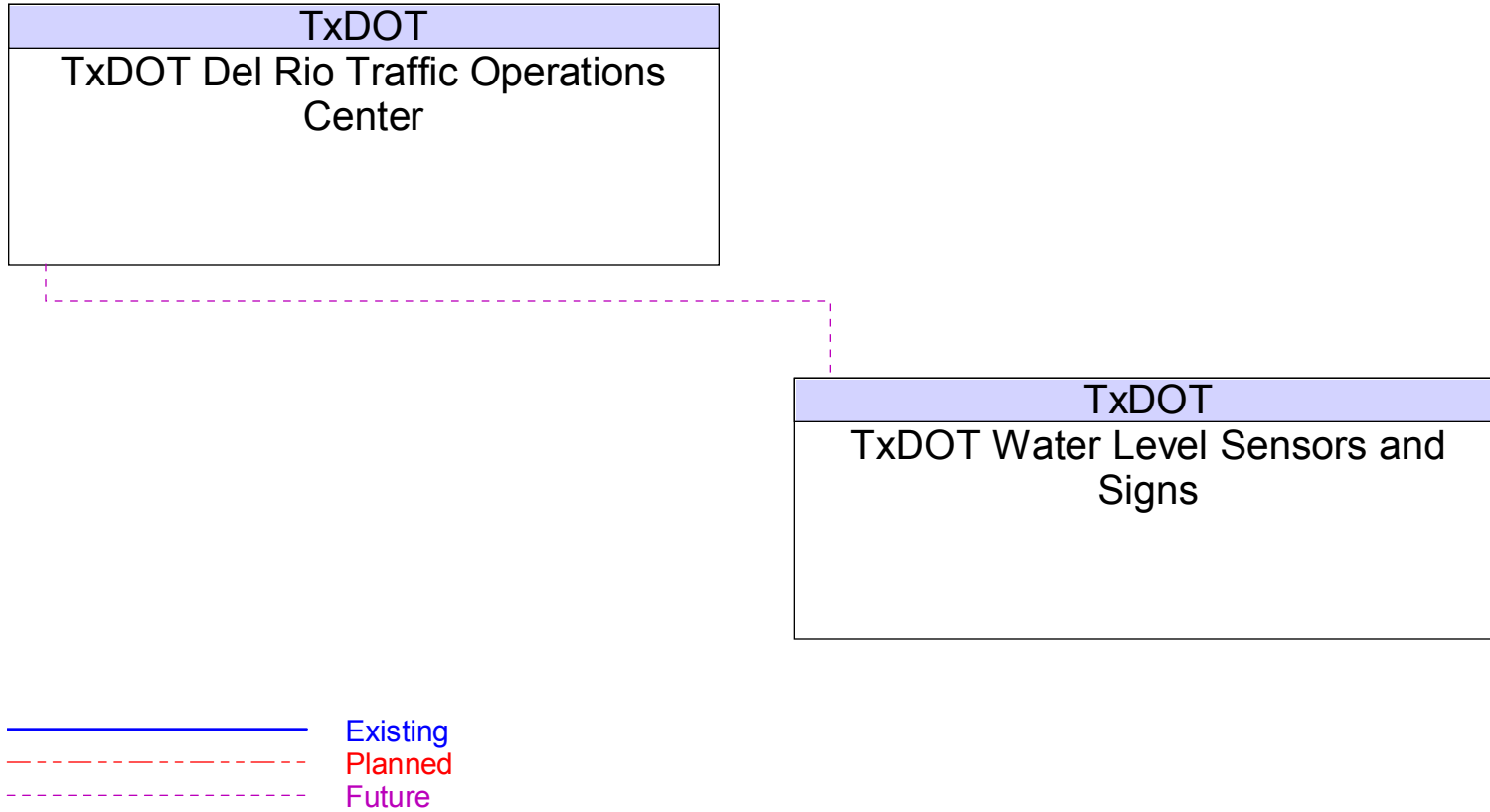
**Figure B83 – TxDOT Motor Carrier Routing Information Interfaces**



— Existing  
 - - - Planned  
 - - - Future




Figure B84 – TxDOT Water Level Sensors and Signs Interfaces





**Figure B85 – US BCBP Amistad Dam Port of Entry Interfaces**



— Existing  
 - - - Planned  
 - - - Future



Figure B86 – US BCBP Border Patrol Communications Center Interfaces

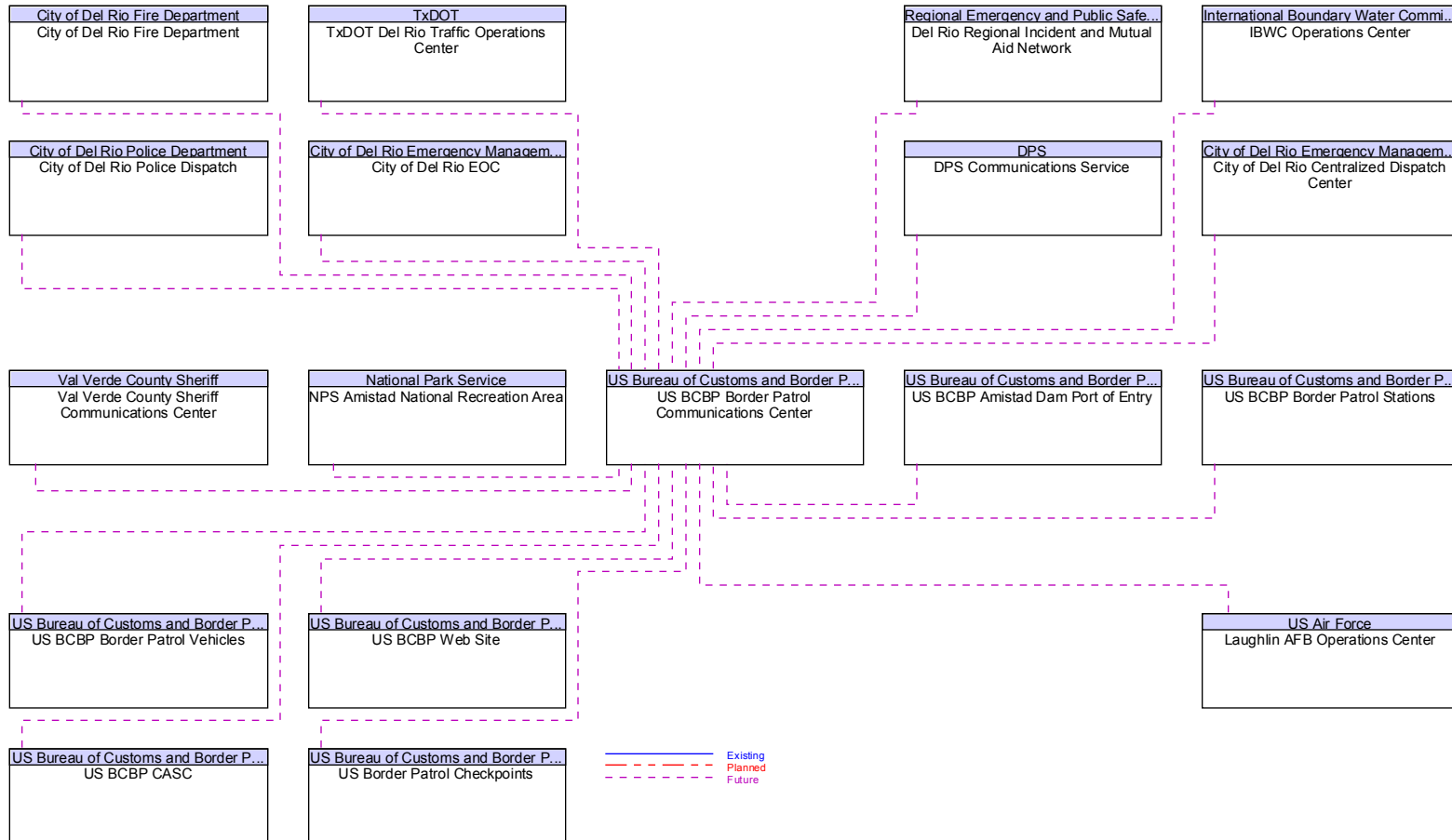
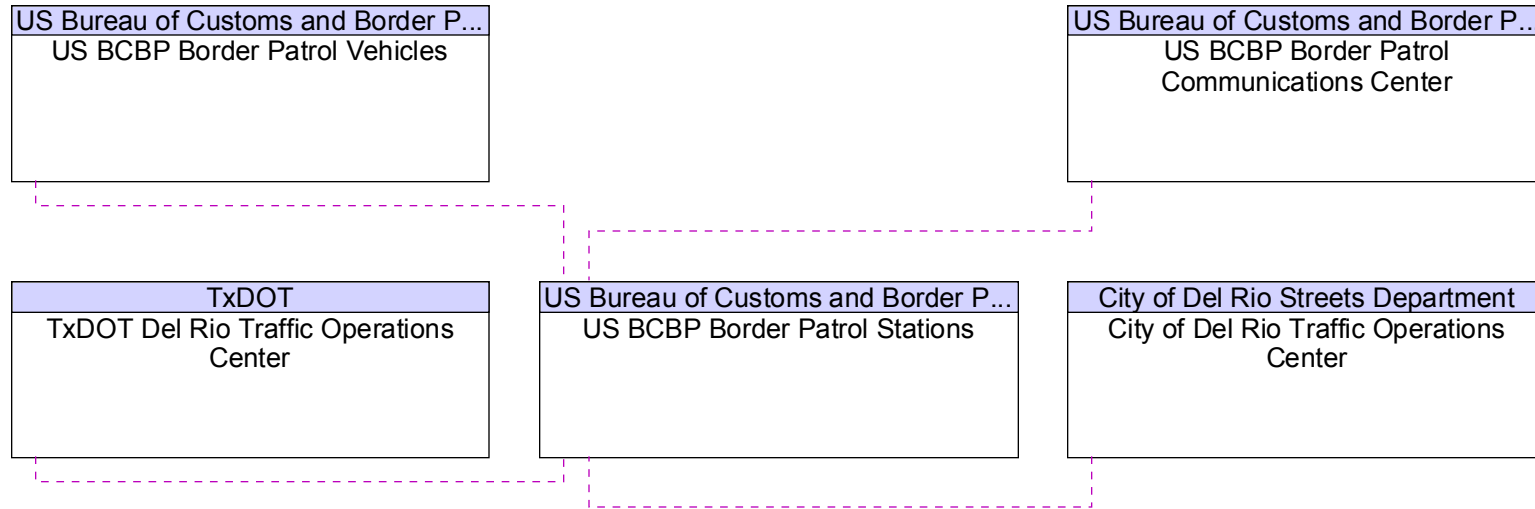




Figure B87 – US BCBP Border Patrol Stations Interfaces



— Existing  
 - - - Planned  
 . . . Future



Figure B88 – US BCBP Border Patrol Vehicles Interfaces

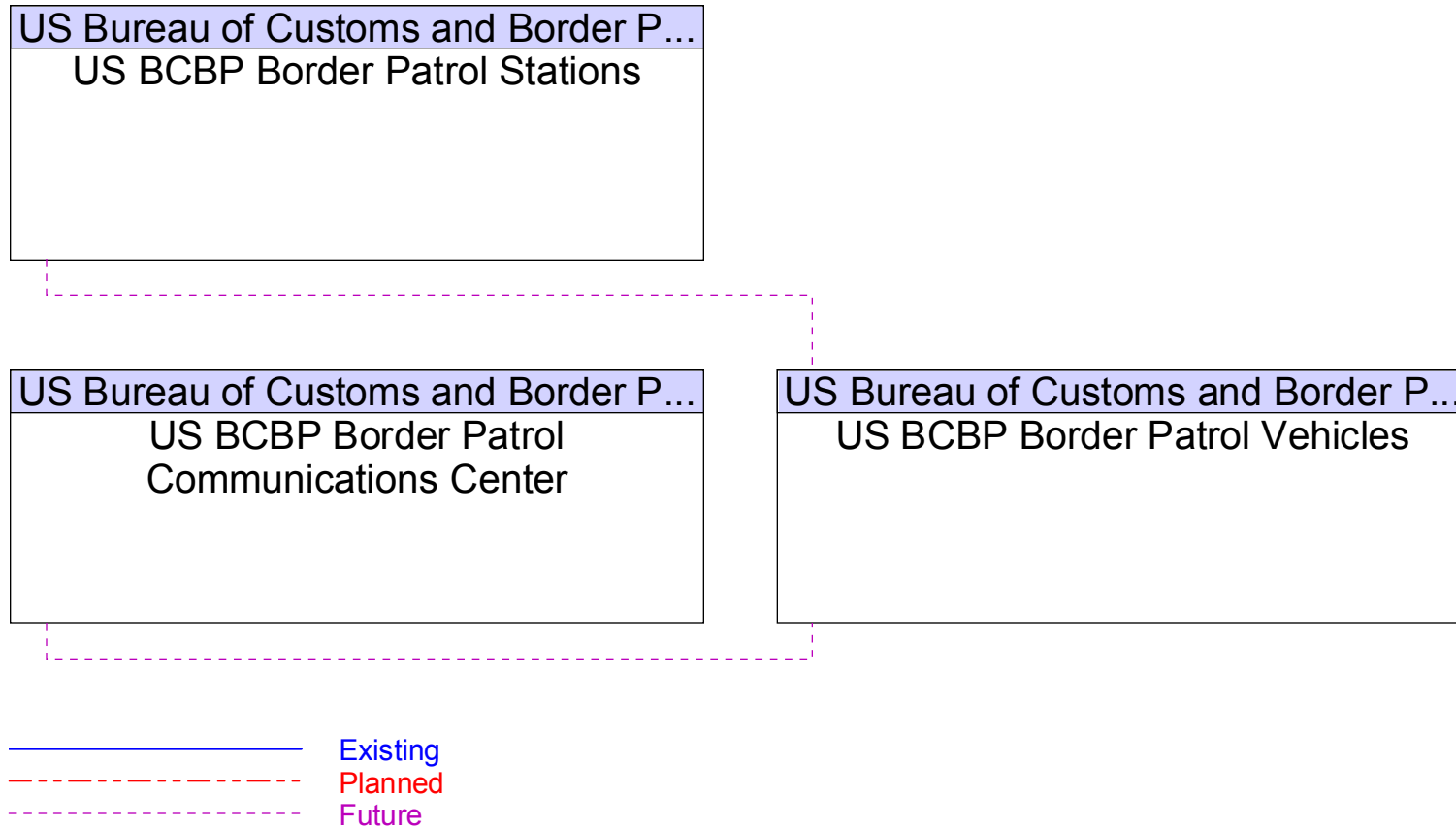
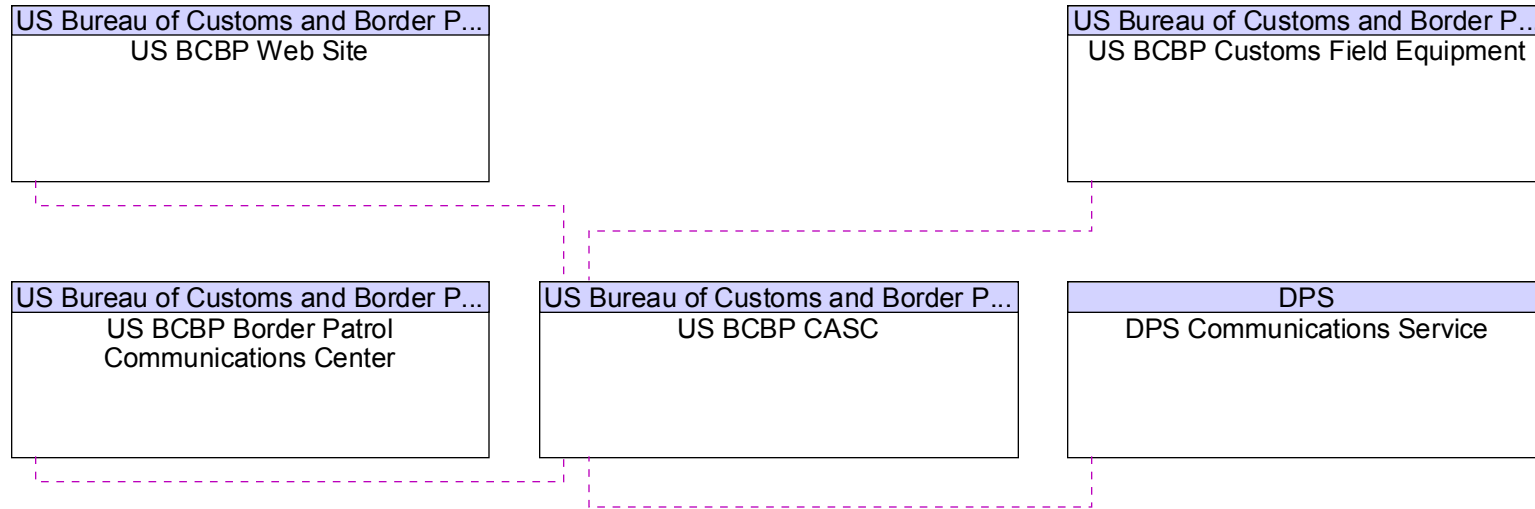


Figure B89 – US BCBP CASC Interfaces



— Existing  
- - - Planned  
- - - Future

Figure B90 – US BCBP Customs Field Equipment Interfaces

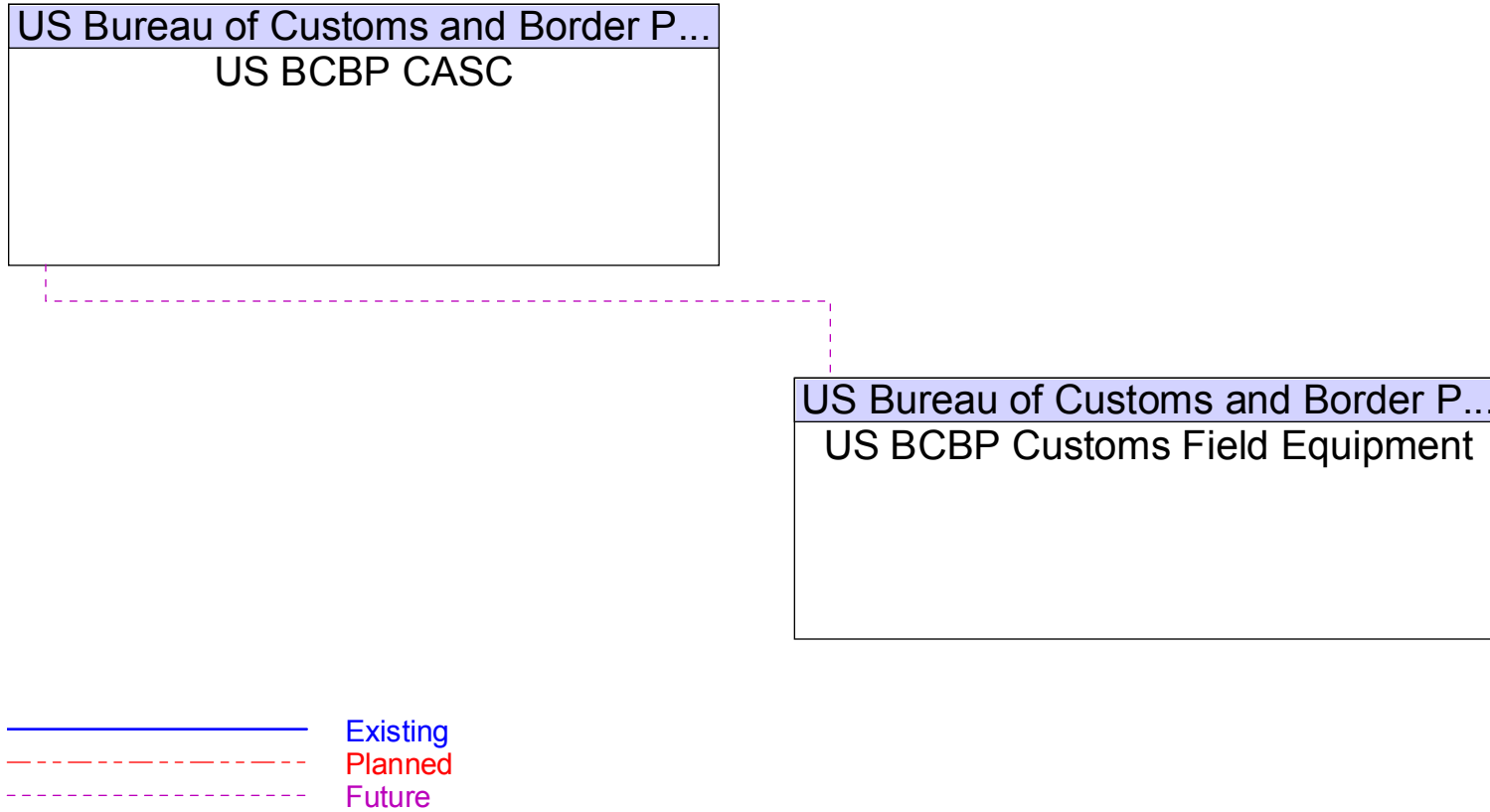


Figure B91 – US BCBP Customs Product Manifest System Interfaces

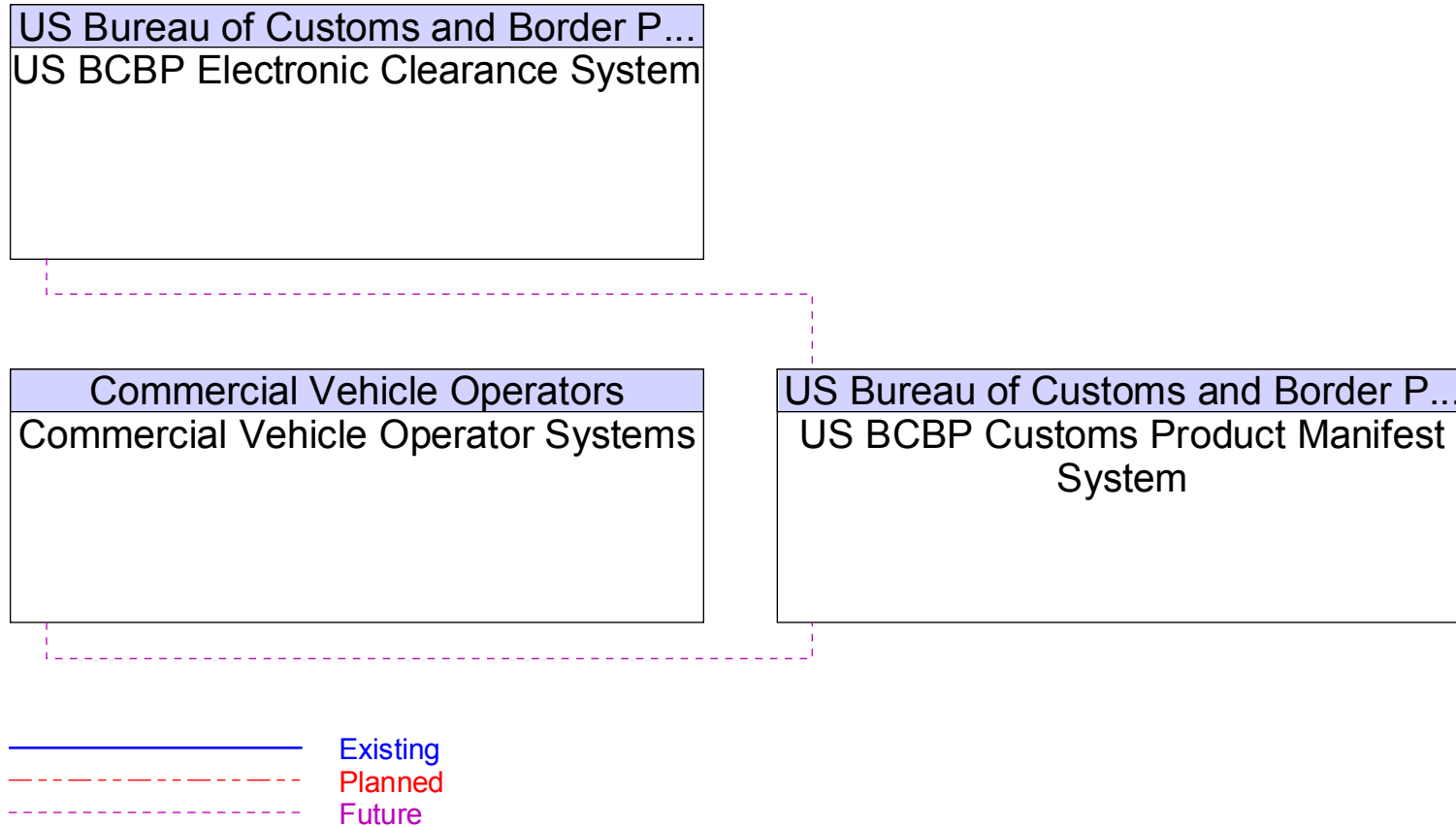


Figure B92 – US BCBP Electronic Clearance System Interfaces

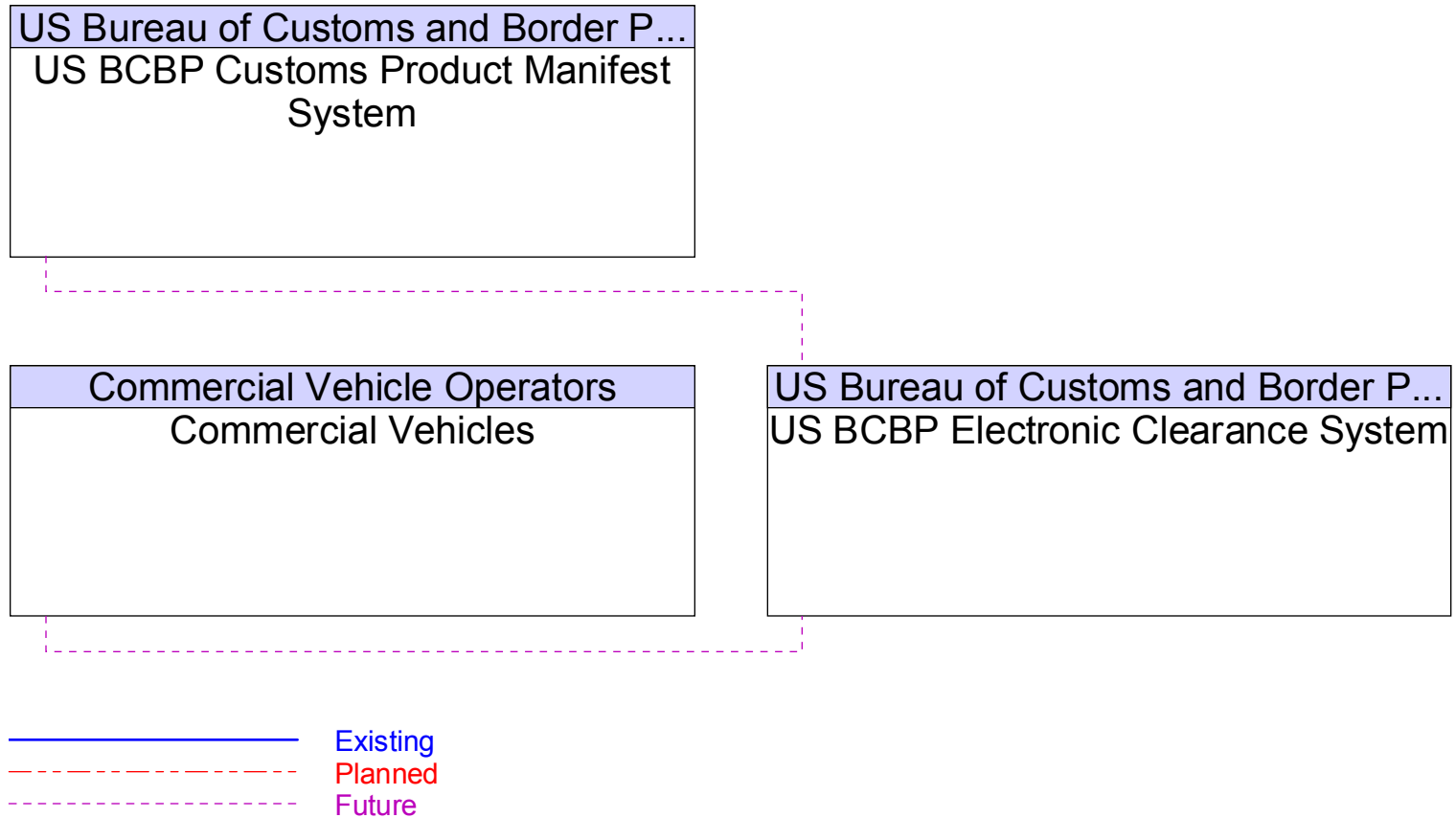




Figure B93 – US BCBP Web Site Interfaces

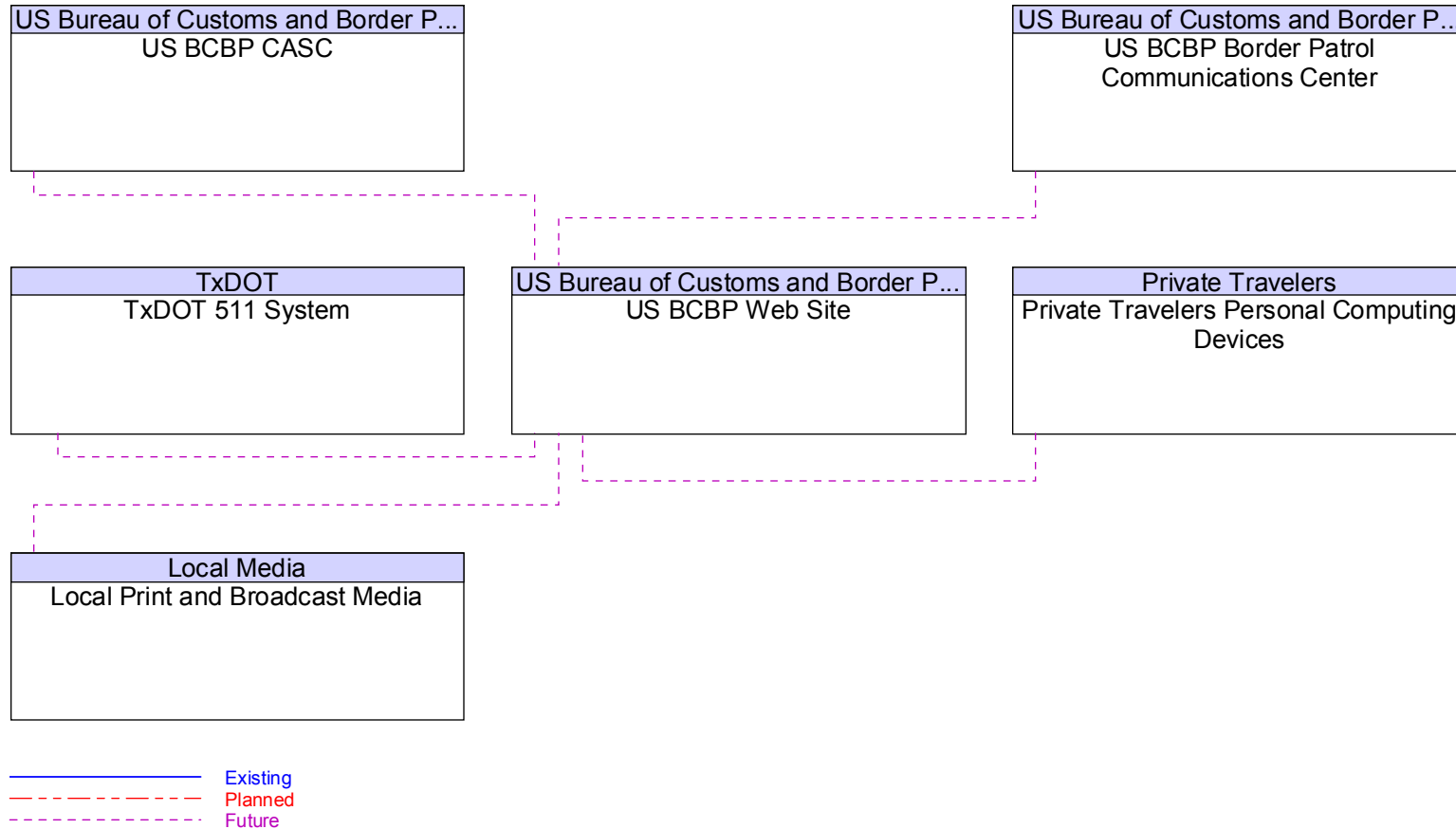




Figure B94 – US Border Patrol Checkpoints Interfaces

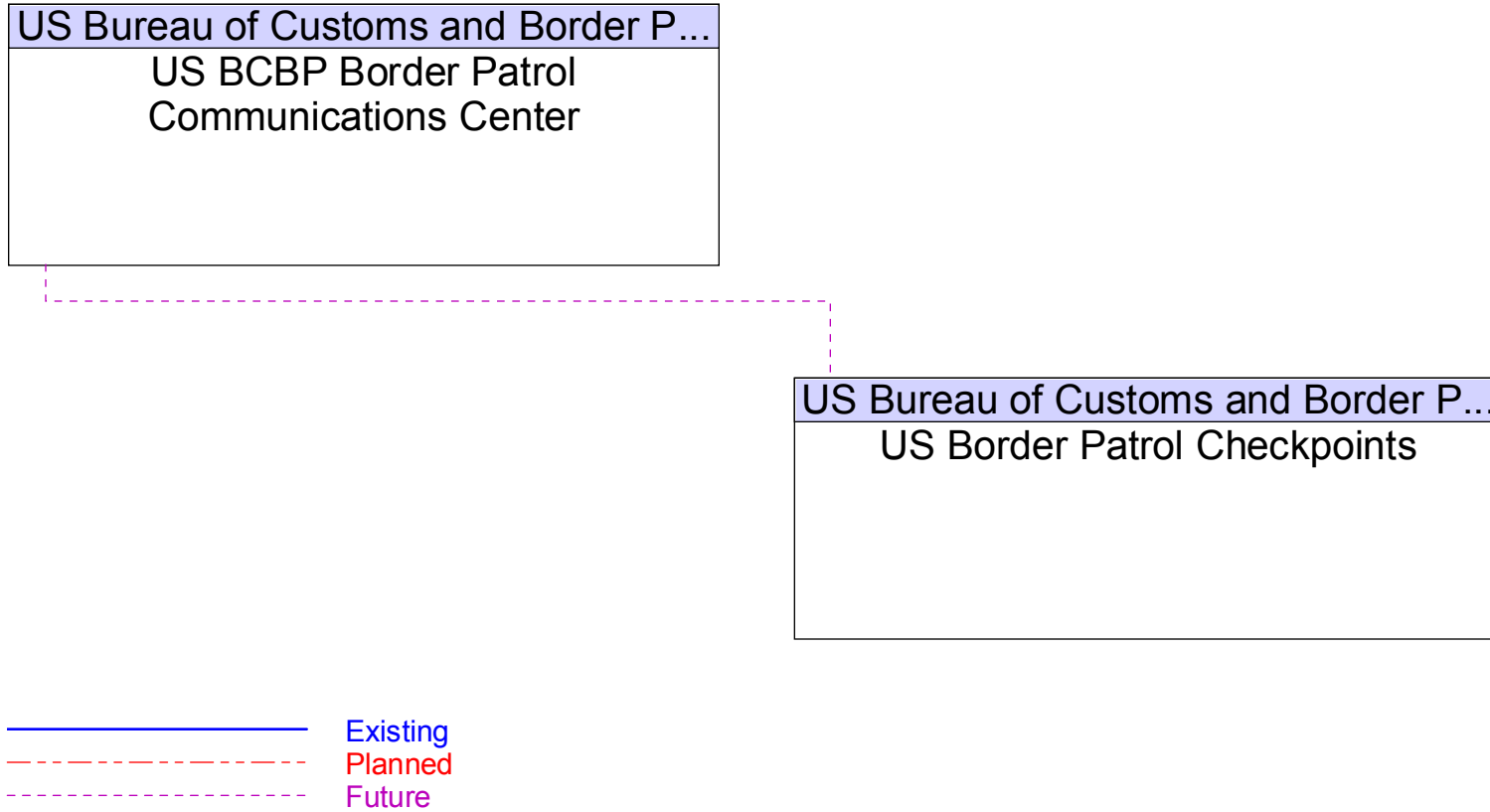




Figure B95 – Val Verde County EOC Interfaces

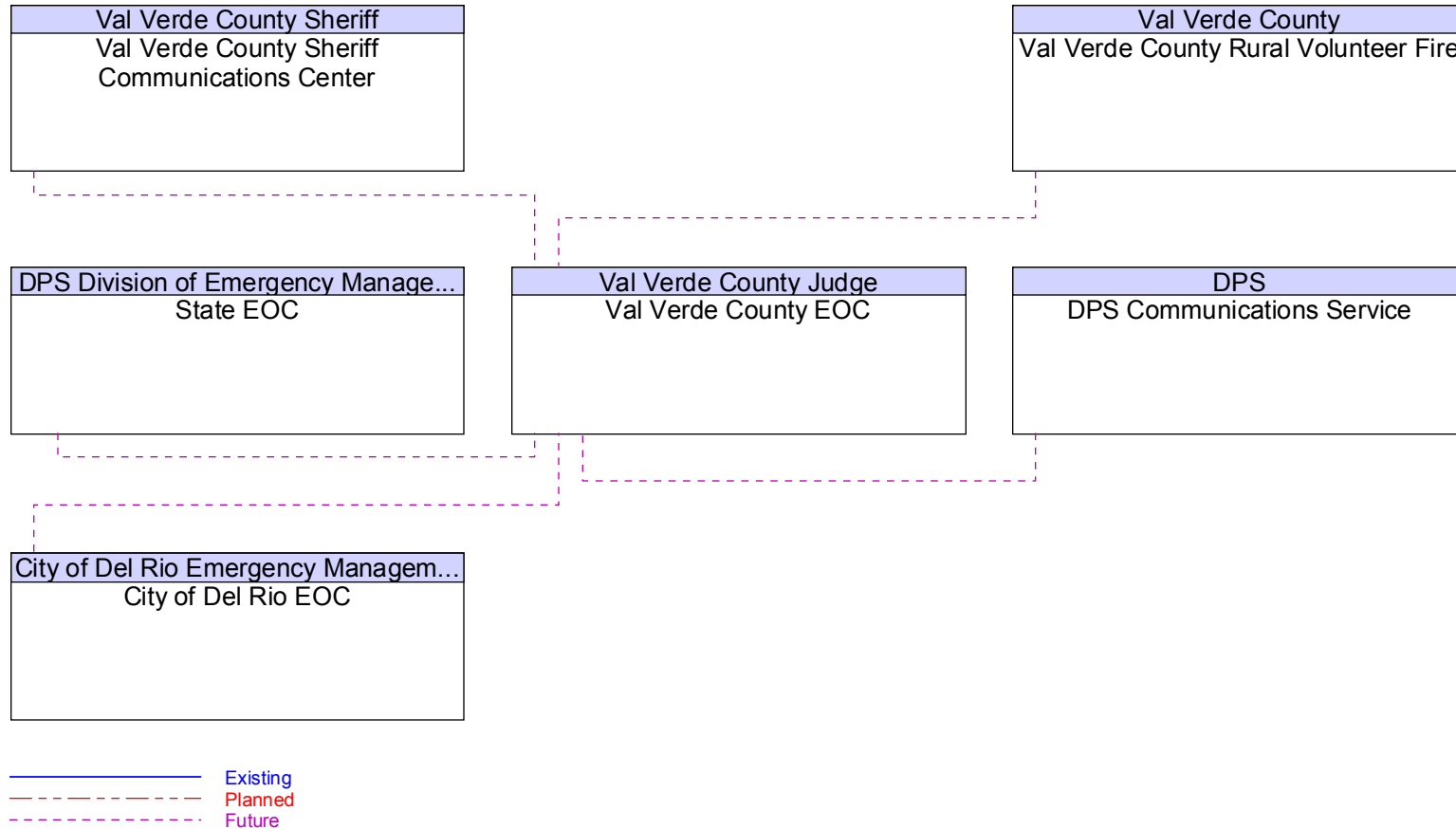




Figure B96 – Val Verde County Jail Interfaces

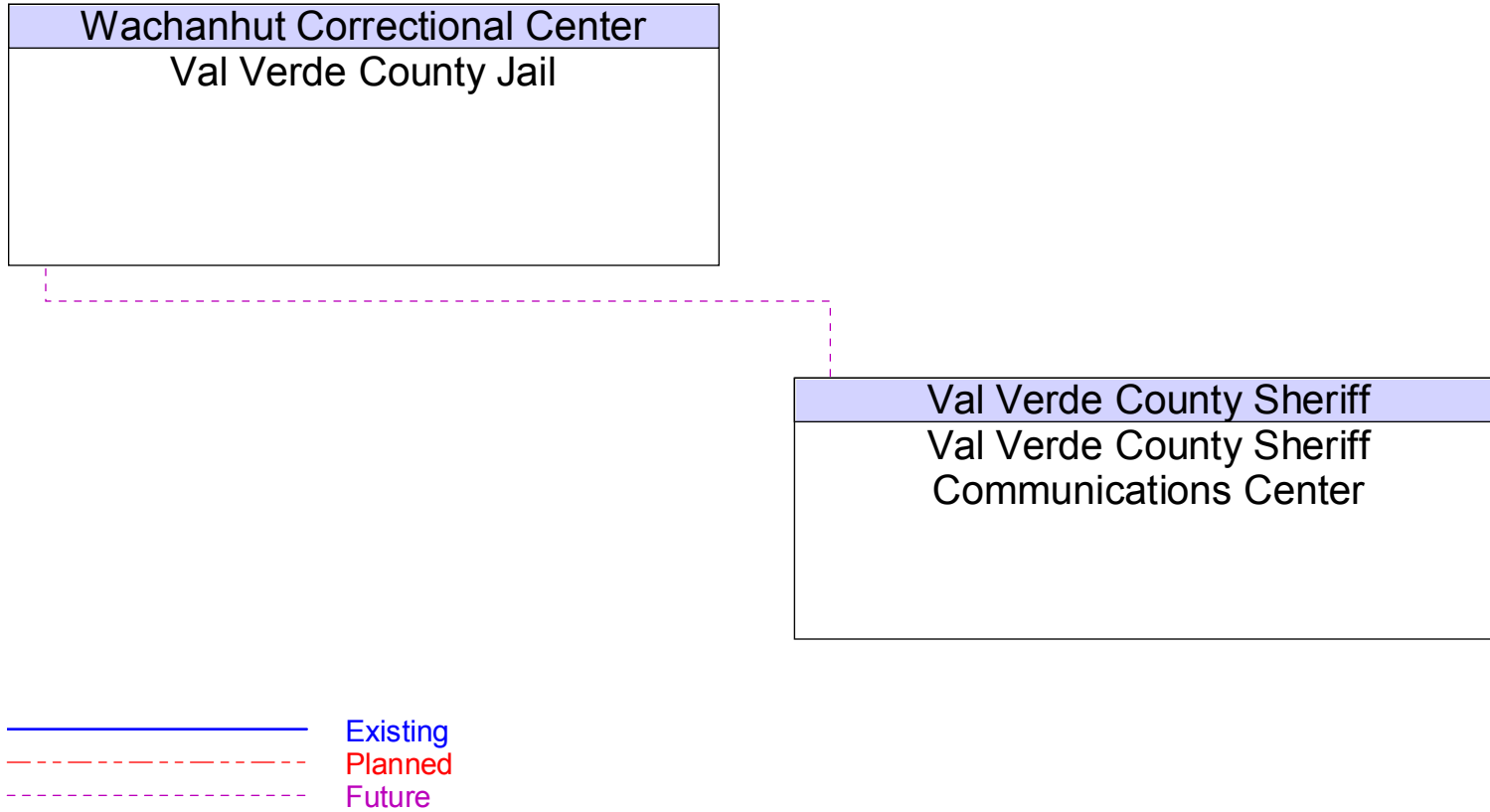
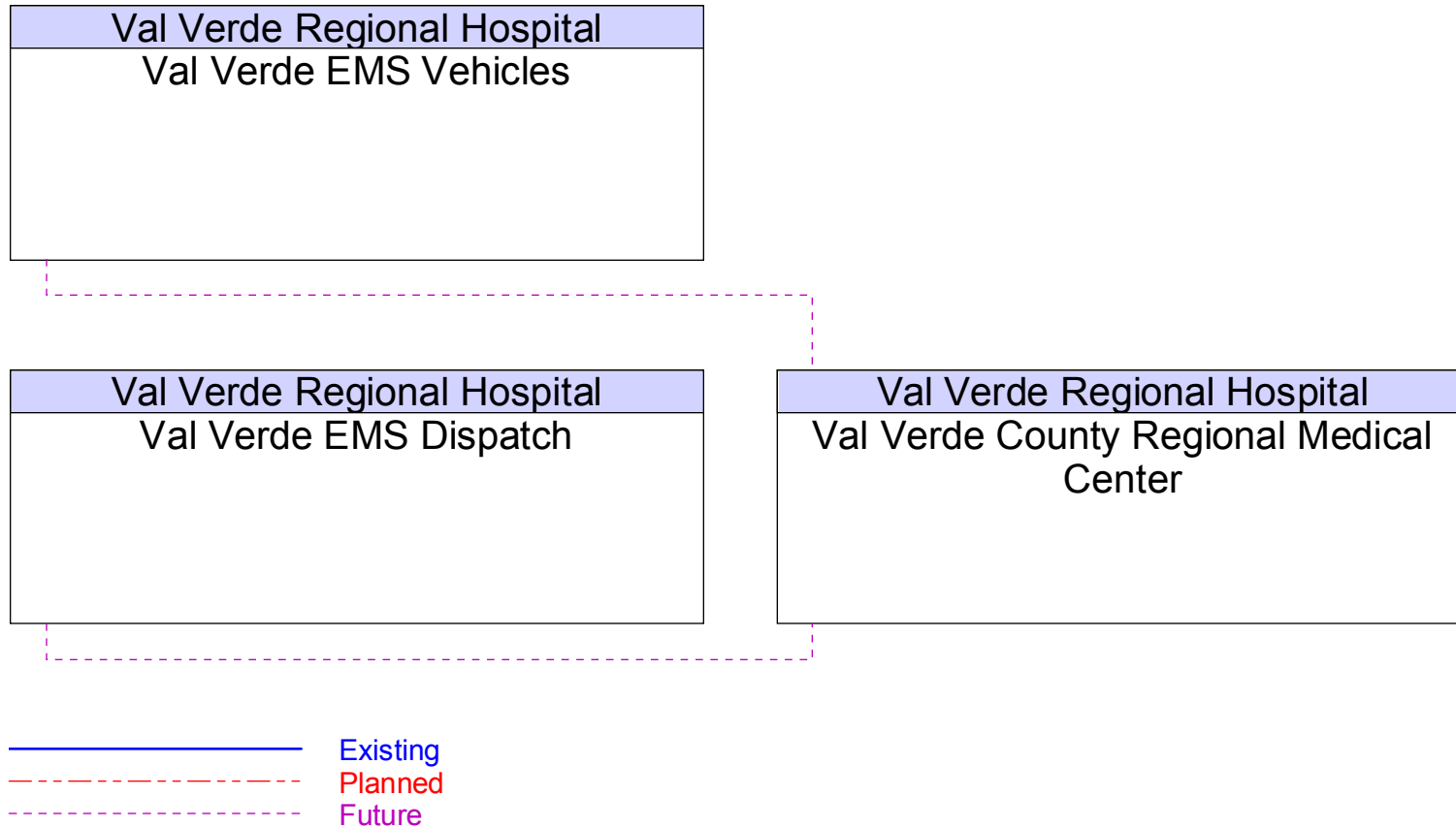




Figure B97 – Val Verde County Regional Medical Center Interfaces





**Figure B98 – Val Verde County Road and Bridge Precincts Interfaces**

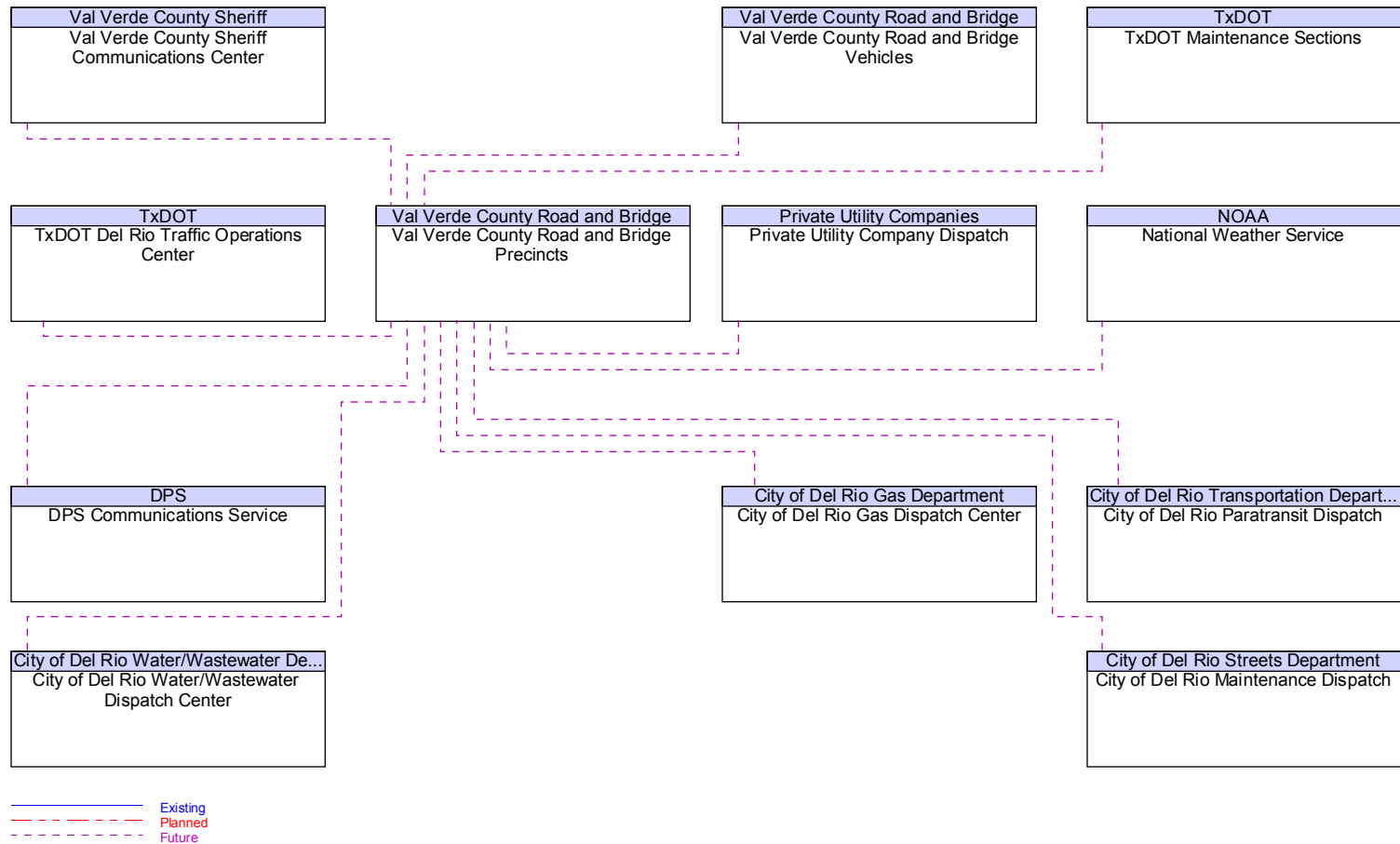
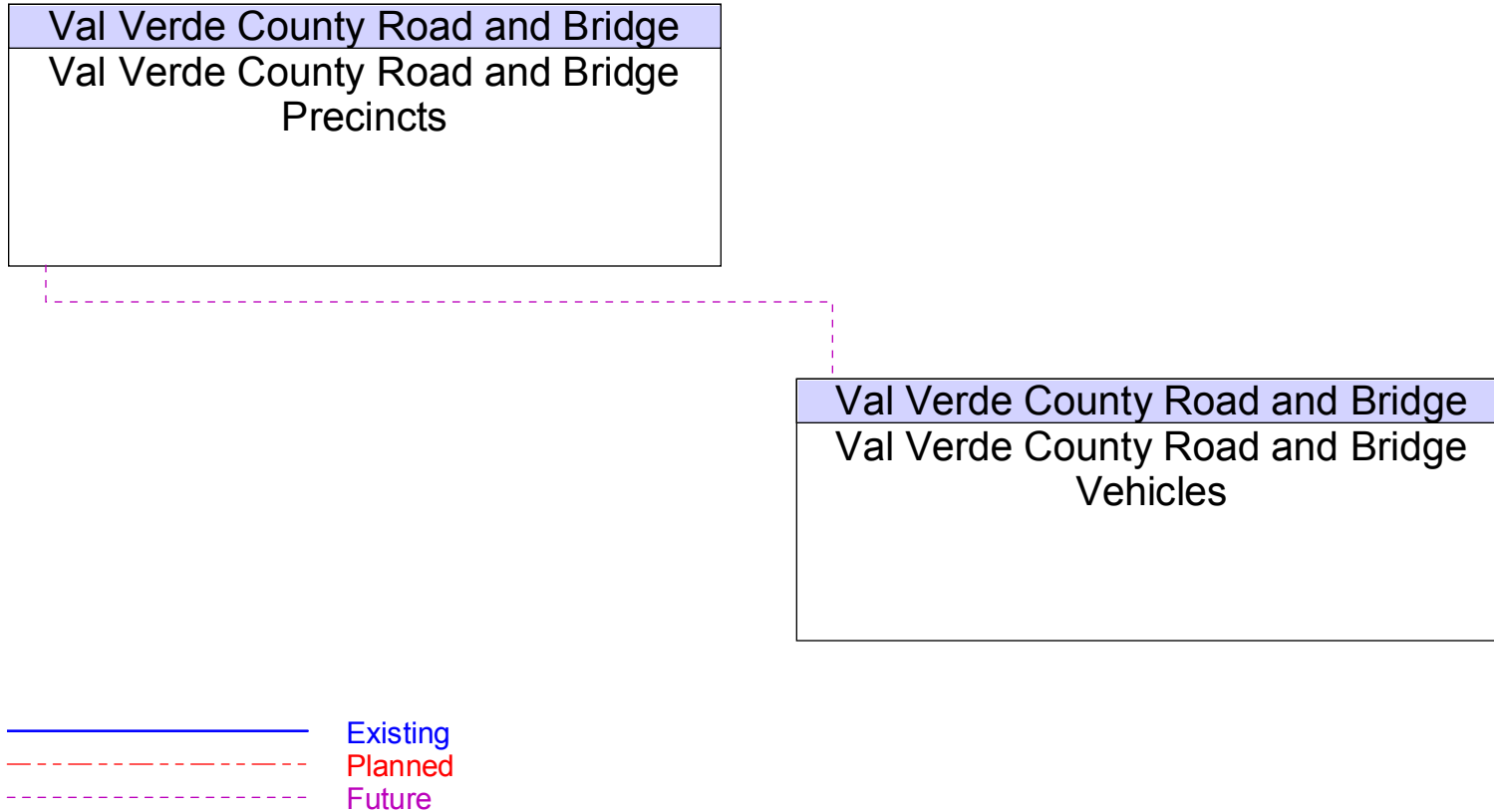




Figure B99 – Val Verde County Road and Bridge Vehicles Interfaces



**Figure B100 – Val Verde County Rural Volunteer Fire Interfaces**

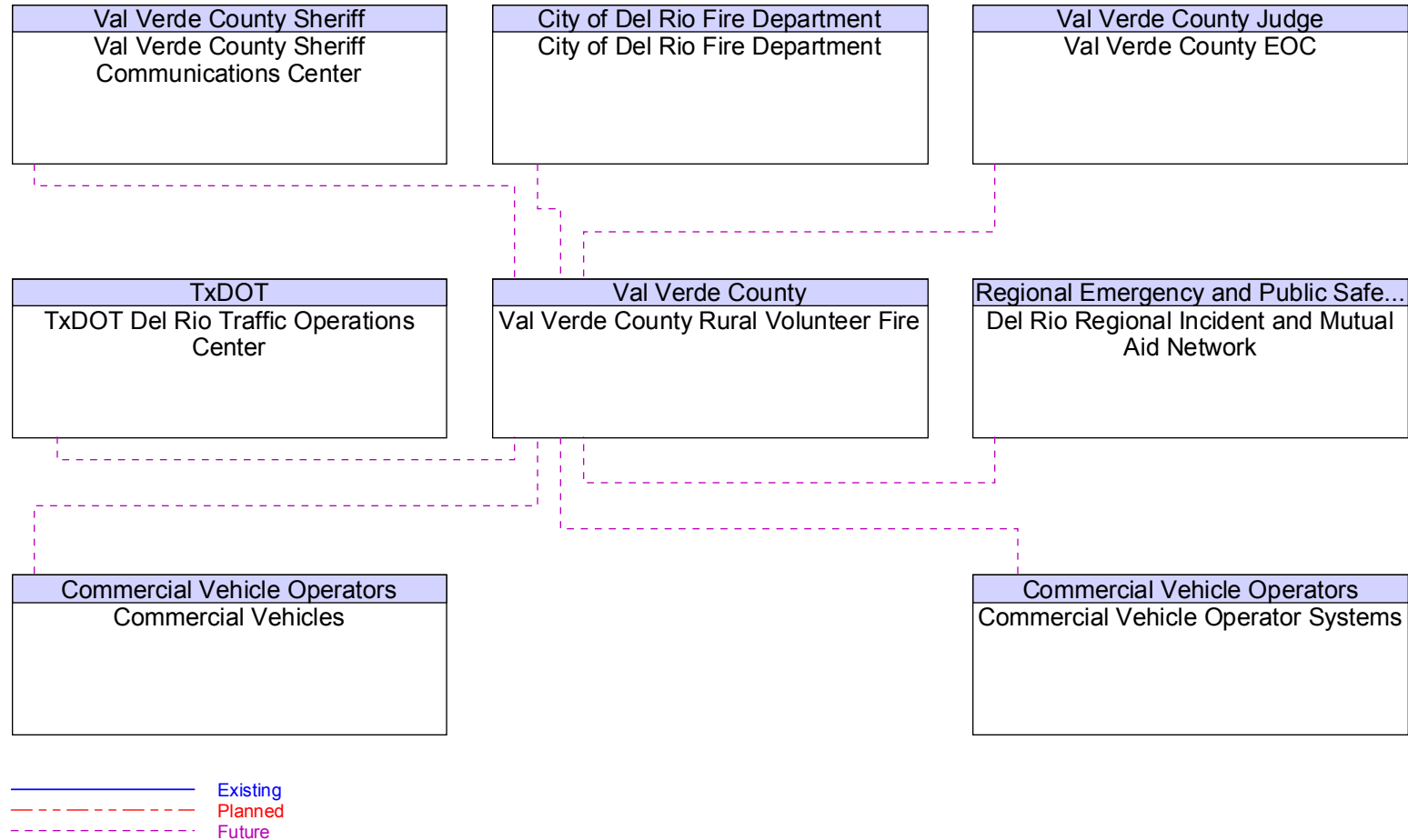




Figure B101 – Val Verde County Rural Volunteer Fire Vehicles Interfaces

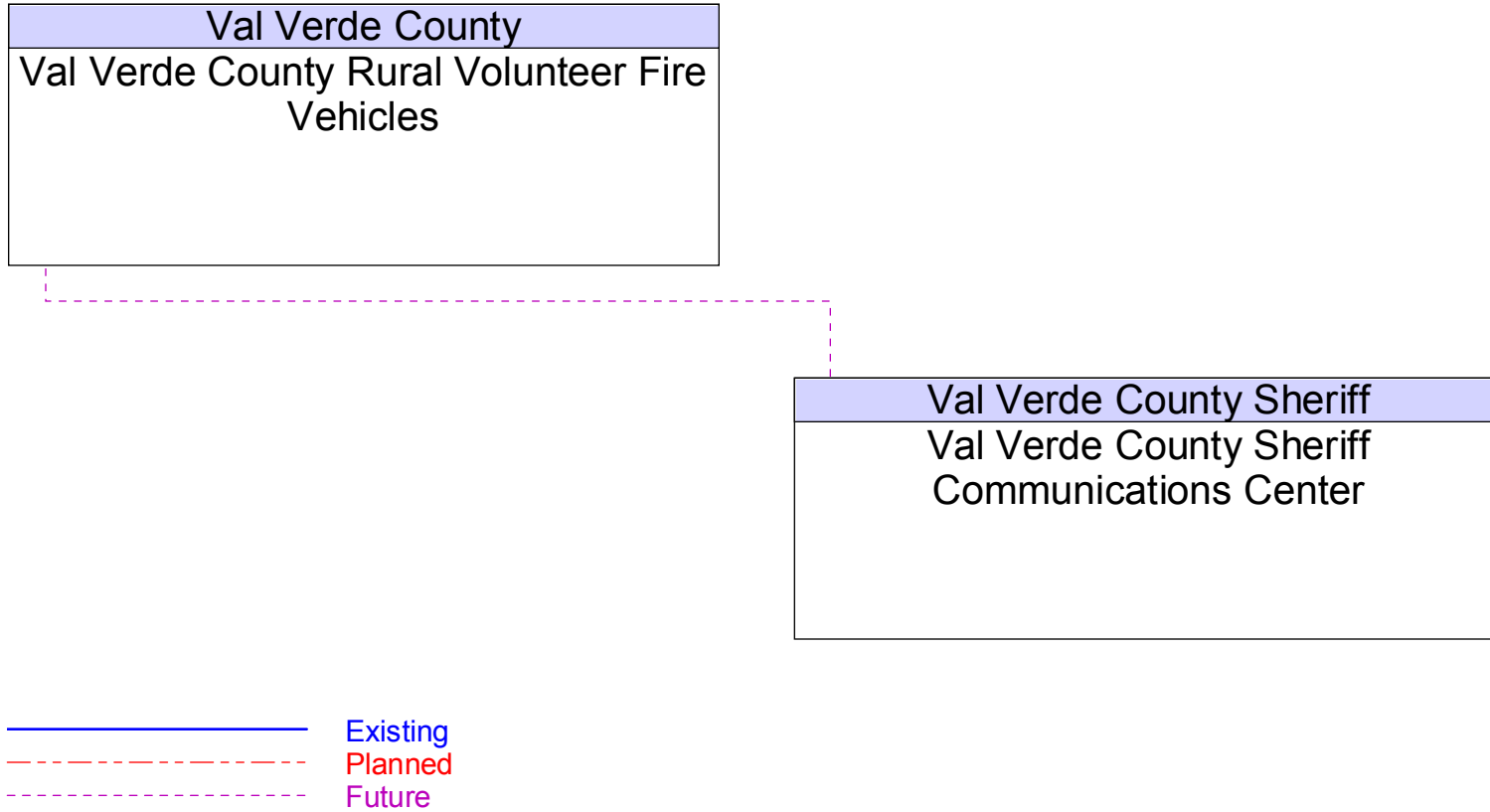




Figure B102 – Val Verde County Sheriff Communications Center Interfaces

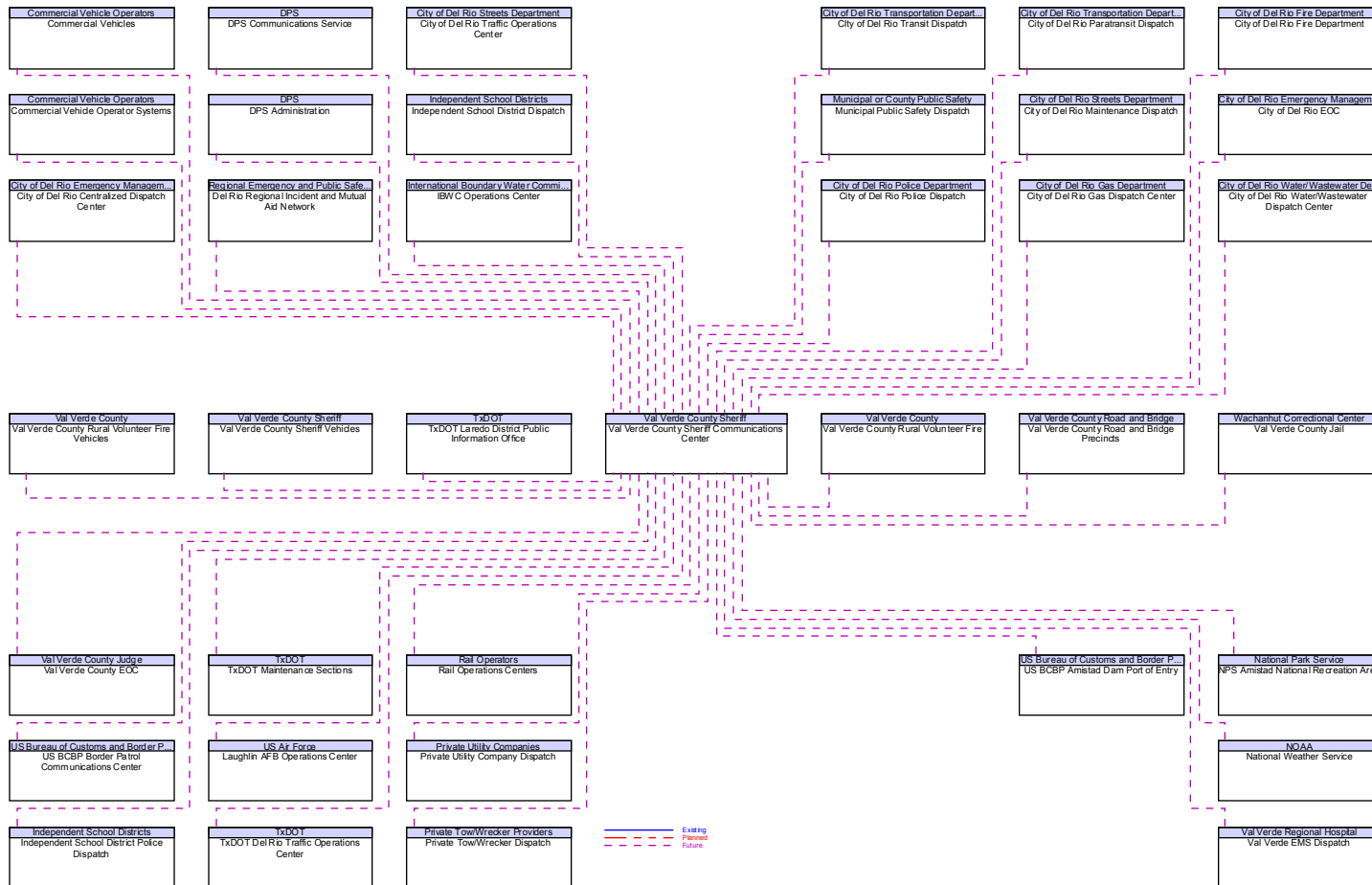
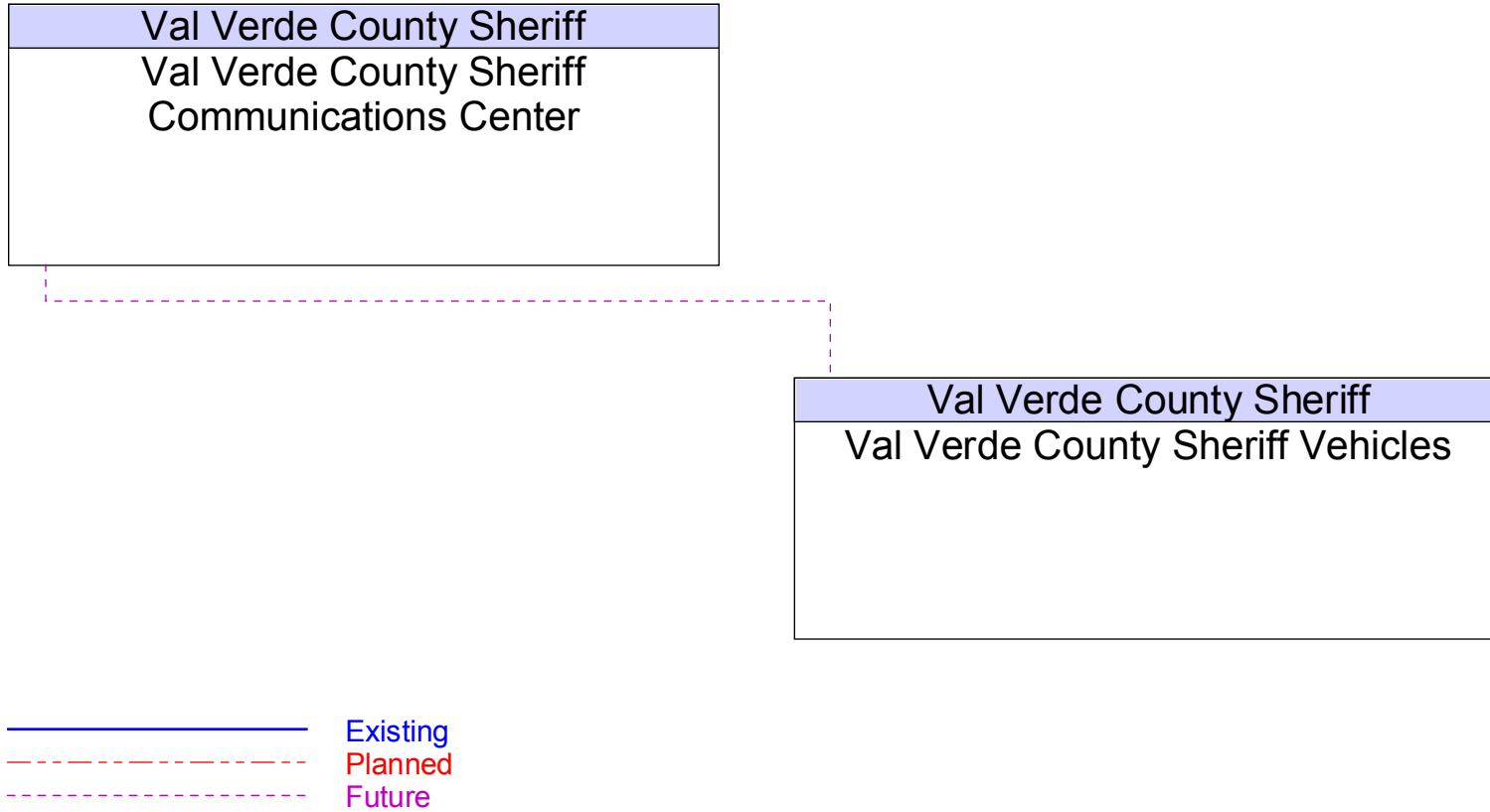


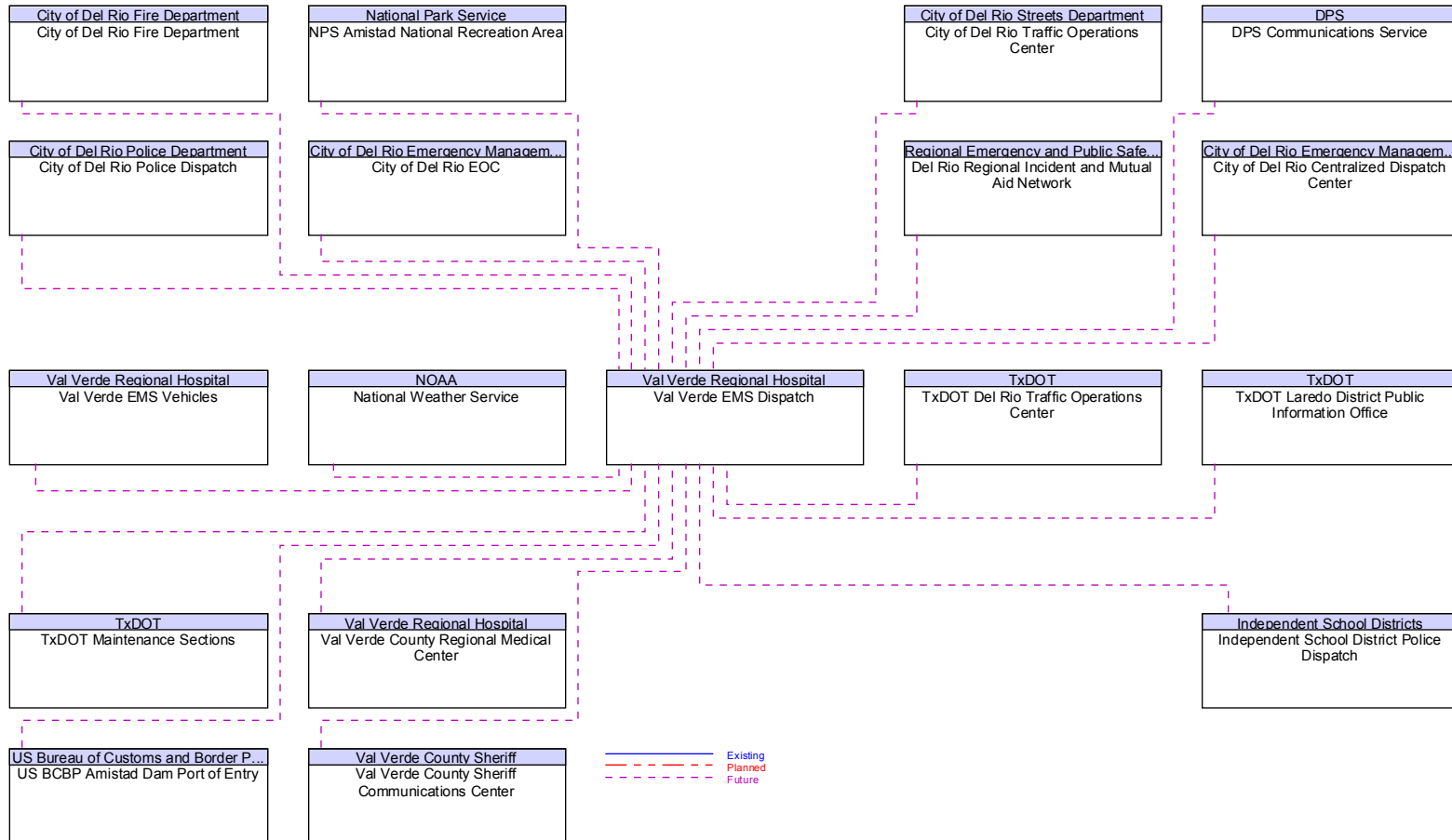


Figure B103 – Val Verde County Sheriff Vehicles Interfaces





**Figure B104 – Val Verde EMS Dispatch Interfaces**



**Figure B105 – Val Verde EMS Vehicles Interfaces**

